
File ID: 2026-00819

5/12/2026

Neighborhood Landscaping District - Initiate Annual Proceedings for Fiscal Year (FY) 2026/27

File ID: 2026-00819

Location: District 1, 2, 5, 6, 7, and 8

Recommendation: Adopt a **Resolution:** 1) approving the Fiscal Year (FY) 2026/27 Engineer's Annual Report for the Neighborhood Landscaping District (District); 2) declaring the intention to levy and collect assessments for maintenance of landscaping improvements for FY2026/27 for the District; and 3) setting the time and place for a Public Hearing for 2:00 p.m. on June 9, 2026.

Contact: Brent Mueller, Senior Development Project Manager, (916) 808-5715, bmueller@cityofsacramento.org; Eric Frederick, Special Districts Manager, (916) 808-5129, efrederick@cityofsacramento.org; Department of Finance

Presenter: None

Attachments:

- 1-Description/Analysis
- 2-Background
- 3-Schedule of Proceedings
- 4-Resolution
- 5-Exhibit A (District Map)
- 6-Exhibit B (Proposed FY2026/27 Subdivision Budgets & Parcel Assessments)
- 7-Exhibit C (FY2026/27 Engineer's Annual Report)

Description/Analysis

Issue Detail: The District is a special assessment district formed under the California Landscaping and Lighting Act of 1972 (California Streets and Highways Code § 22500 et seq.) (Landscaping and Lighting Act). Subdivisions included in the District are levied an annual assessment to fund the maintenance of landscaping improvements located adjacent to and/or along the frontage of those subdivisions.

Pursuant to the Landscaping and Lighting Act and City Code Chapter 3.124, an Engineer's Annual Report (Annual Report) for the District is required to be prepared for Council review and approval. The Annual Report describes the improvements to be maintained by the District and recommends the

assessments to be collected to fund such maintenance. The Annual Report has been prepared and, on March 24, 2026, Council directed that such Annual Report be filed with the City Clerk (Resolution 2026-0077). Council approval of the Annual Report is now required before the City can collect assessments to provide funding for the maintenance of the landscaped areas adjacent to the 34 subdivisions in this District for FY2026/27.

Council must also adopt a Resolution of Intention for its levy and collection of assessments for the District and then hold a hearing at a future date to formally confirm the assessments. Additional information on the District is provided in the Background section of this report.

Policy Considerations: The actions in the recommended Resolution are required by the Landscaping and Lighting Act and City Code Chapter 3.124 for annual proceedings of an existing district.

Economic Impacts: None.

Environmental Considerations:

California Environmental Quality Act (CEQA): Under the CEQA Guidelines, continuing administrative activities of an assessment district and creation of government funding mechanisms or other government fiscal activities which do not involve any commitment to any specific project which may result in a potentially significant physical impact on the environment do not constitute a project and are therefore exempt from CEQA review (14 Cal. Code Regs. § 15378(b)(2), (b)(4)).

Sustainability: Not applicable.

Commission/Committee Action: None.

Rationale for Recommendation: Approval of the Annual Report (Exhibit C to the Resolution) supports funding, via property-based assessments, for maintenance of landscaping improvements located adjacent to or along the frontage of residential subdivisions within the District.

The recommended Council action is necessary to allow staff to notify the public of the proposed hearing, which has been set for 2:00 p.m. on May 26, 2026. At the conclusion of the public hearing, staff will recommend Council adopt the budget and levy the assessments.

Financial Considerations: The total District assessment is projected to be \$373,641 for FY2026/27 in support of a projected operating budget of \$379,300, with the difference being paid from available fund balance. This equates to a weighted average proposed assessment of \$124.50 per single family parcel, which is an increase of \$3.62 or 2.99% over the weighted average actual assessment levied in FY2025/26. The assessments and the method by which they were derived are detailed in the Annual Report.

The 34 subdivisions in the District each have assessments that vary based on their operational needs, and for each subdivision the assessments proposed to be levied are at or below their FY2026/27 maximum authorized amounts. As discussed in more detail in the Background section of this report, the maximum authorized assessment varies for each subdivision. In 16 of the 34 subdivisions the maximum authorized assessment does not increase. In the remaining 18 subdivisions the maximum authorized assessment is subject to an annual increase determined by the percentage change in the Consumer Price Index (CPI) - San Francisco All Urban Consumers for the previous year, but not to exceed either 3% or 4% depending on the subdivision. For each subdivision in the District, the FY2026/27 costs and a breakdown of the maximum authorized assessment and proposed actual assessment per single-family lot is provided in Exhibit B to the Resolution.

It is projected that one subdivision will end FY2025/26 with a negative fund balance. Infrastructure Finance staff continues to work with the Department of Public Works (who manages performance of the maintenance work) to develop funding and maintenance solutions for these subdivisions. The FY2026/27 Proposed Budget reflects a plan to continue to balance the budget of that one subdivision and ensure each subdivision in the District stays within budget.

Local Business Enterprise (LBE): Not applicable.

ATTACHMENT 2 BACKGROUND

On July 23, 1991, the City Council approved formation of the Neighborhood Landscaping District (District), formerly known as the Subdivision Landscaping Maintenance District. At the time of formation, the initial District included the Laguna Verde and Laguna Parkway subdivisions, located in Council District 8. Since then, the City Council has annexed 32 additional subdivisions to the District for a total of 34 subdivisions. A map showing the location of all 34 subdivisions is included as Exhibit A to the Resolution.

District services include the maintenance of landscaping improvements located adjacent to and/or along the frontage of residential subdivisions. The annual assessments fund the costs for the maintenance of these improvements and costs for the District's administration activities, including billing. For 18 of the subdivisions, at the time the subdivisions were annexed to the District, the City Council authorized a provision to mitigate cost increases by automatically increasing the maximum annual assessment each year based on the annual average increase in the CPI, San Francisco Area - All Urban Consumers. However, this automatic increase cannot exceed 3% in four of these subdivisions and cannot exceed 4% in the other 14 subdivisions. For FY2026/27, the change in the prior year annual average CPI was 2.18%. Therefore, the annual maximum assessments for all 18 subdivisions subject to the automatic increase will be increased by 2.18%. The remaining 16 subdivisions do not have an automatic CPI increase provision and their maximum annual assessment does not increase above the amount set forth at the time the subdivision annexed to the District.

Each year, the City Council must order the Supervising Engineer or designee to file an Engineer's Annual Report for the District with the City Clerk. City Council must then adopt the Engineer's Annual Report, which includes the total proposed cost of providing improvements for that year and the amount of the proposed assessment on each parcel for that year. City Council also adopts a Resolution of Intention to levy and collect assessments for the District. The last step is the City Council's confirmation of the levy and collection of assessments for the District following a public hearing.

**ATTACHMENT 3
SCHEDULE OF PROCEEDINGS
NEIGHBORHOOD LANDSCAPING DISTRICT
FY2026/27 SCHEDULE**

March 24, 2026 Council Directed Filing of Engineer's Report

May 12, 2026	Council Considers Approval of Engineer's Report and Resolution of Intention and Sets Date for Public Hearing
---------------------	---

May 29, 2026 Publish Notice of Public Hearing

June 9, 2026 Hold Public Hearing
Council Orders Annual Levy

August 2026 Assessments to County for Placement on Tax Roll

RESOLUTION NO.

Adopted by the Sacramento City Council

Resolution Approving Engineer's Annual Report and Intention to Levy and Collect Assessments for Maintenance of Landscaping Improvements for the Neighborhood Landscaping District for Fiscal Year 2026/27 (Pursuant to Landscaping and Lighting Act of 1972)

BACKGROUND

- A. The Neighborhood Landscaping District (the District), as depicted in Exhibit A, was established by the City Council and approved by the property owners on July 29, 1991.
- B. The City Council established the District under the Landscaping and Lighting Act of 1972 (California Streets and Highways Code § 22500 et seq.) (the 1972 Act) and City Code Chapter 3.124, and has previously levied assessments on property in the District to pay for landscaping maintenance services and related services to be provided within the District, all in accordance with the 1972 Act and City Code Chapter 3.124.
- C. The District has 34 subdivisions with different assessment amounts based on the operational needs of each subdivision. A total of 28 subdivisions will be assessed the maximum allowed amount for Fiscal Year (FY) 2026/27, and the remaining 6 will be assessed below their maximum allowed amount. The weighted average increase in actual assessments in all 34 subdivisions is 2.67% from the current FY2025/26 weighted average actual assessments. In no case does the maximum allowable assessment for any subdivision increase more than the permissible change that was established for the subdivision at the time it annexed into the District.
- D. On March 24, 2026, the City Council directed the Supervising Engineer of the Department of Public Works, designated by the City Council as the Engineer of Work for the District, to file an annual report in accordance with the provisions of the 1972 Act (Resolution No. 2026-0077).

BASED ON THE FACTS SET FORTH IN THE BACKGROUND, THE CITY COUNCIL RESOLVES AS FOLLOWS:

- Section 1. The City Council finds and determines that the background statements A through D are true and correct.

- Section 2. The City Council hereby approves the Engineer's Annual Report for FY2026/27 attached as Exhibit C to this resolution.
- Section 3. The City Council hereby authorizes the City Manager or the City Manager's designee to make any necessary budgetary adjustments associated with the approval of the Engineer's Annual Report for FY2026/27.
- Section 4. The City Council intends to levy and collect assessments within the District during FY2026/27. The area of land to be assessed is in the City of Sacramento, Sacramento County and depicted on the map attached hereto as Exhibit A.
- Section 5. The maintenance of improvements to be made in this District is generally described as follows:
- The maintenance or servicing, or both, of any of the landscaping, water irrigation and masonry walls, including: (a) repair, removal or replacement of all or part of any improvement; (b) the provision for the life, growth, health and beauty of landscaping, including cultivation, irrigation, trimming, spraying, fertilizing or treating for disease or injury; (c) the removal of trimmings, rubbish, debris and other solid waste; and (d) the furnishing of water for the irrigation of any landscaping, the operation of any fountains, or the maintenance of any other improvements.
- Section 6. In accordance with the City Council's resolution directing the filing of an Engineer's Annual Report, the Engineer of Work has filed the report required by the 1972 Act with the Infrastructure Finance Division. All interested parties are referred to that report for a full and detailed description of the improvements, the boundaries of the assessment district, and the proposed assessments upon assessable lots and parcels of land within the assessment district.
- Section 7. At 2:00 pm on Tuesday, June 9, 2026, the City Council will conduct a public hearing on the question of the levy and collection of the proposed annual assessment for the District. The public hearing will be held at the City Council Chambers, New City Hall, 915 I Street (first floor), Sacramento, California.
- Section 8. The maximum authorized assessments for some of the subdivisions within the District will be increasing for FY2026/27 according to the annual increase methodology previously adopted by the City Council. The table in Exhibit B attached hereto shows the proposed assessments for

FY2026/27. In 17 of the subdivisions, the proposed assessments for FY2026/27 are higher than the actual assessments levied in FY2025/26, however in all cases the proposed assessments are at or below their maximum authorized amounts.

Section 9. The City Clerk is authorized and directed to give the notice of hearing required by the 1972 Act.

Section 10. Exhibits A, B, and C are part of the resolution.

Table of Contents:

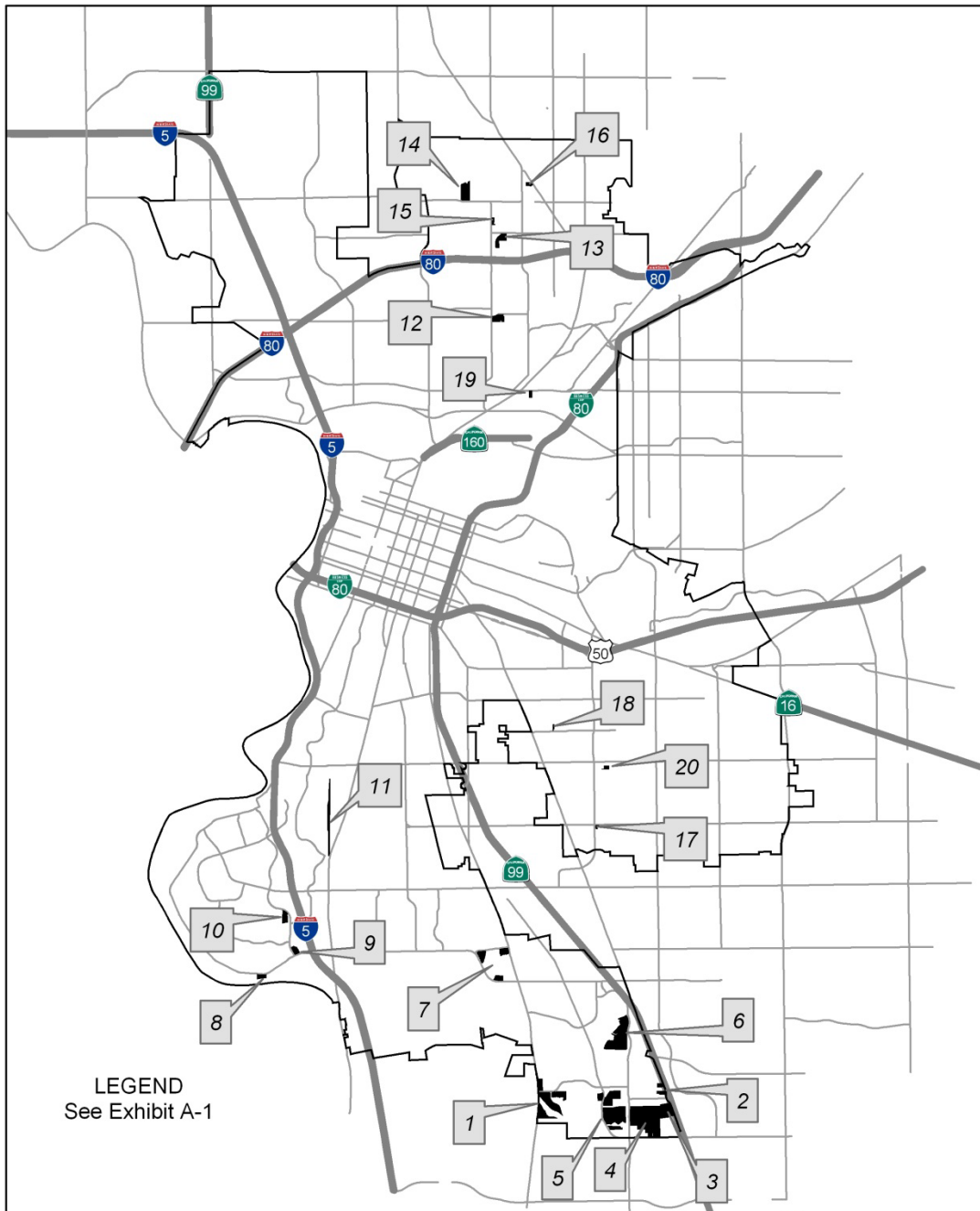
Exhibit A – District Map

Exhibit B – Proposed FY2026/27 Subdivision Budgets & Parcel Assessments

Exhibit C – FY2026/27 Engineer's Annual Report

EXHIBIT A

Neighborhood Landscaping District Location Map



LEGEND
See Exhibit A-1



0 0.5 1 2
Miles



G.I.S.
City of
Sacramento

Planning Department

EXHIBIT A-1

NEIGHBORHOOD LANDSCAPING DISTRICT

LOCATION MAP LEGEND

- | | |
|--|--|
| <p><u>1</u>
Arlington Park #1
Arlington Park Creekside #2
Arlington Park Creekside #3
Arlington Park Creekside #4
Wickford Square</p> | <p><u>9</u>
Villa Palazzo</p> |
| <p><u>2</u>
Jacinto Village #3
Shasta Meadows</p> | <p><u>10</u>
Windemere Estates</p> |
| <p><u>3</u>
Laguna Vista</p> | <p><u>11</u>
East Land Park Village</p> |
| <p><u>4</u>
Cameron 5
Laguna Vega
Sheldon Farms
Sheldon Whitehouse</p> | <p><u>12</u>
Del Paso Nuevo #1 & #3</p> |
| <p><u>5</u>
Laguna Verde #1
Laguna Verde #2
Laguna Parkway
Newport Cove</p> | <p><u>13</u>
Chardonnay</p> |
| <p><u>6</u>
Regency Place
Stonewood</p> | <p><u>14</u>
Kelton</p> |
| <p><u>7</u>
Brookfield Meadows #2
Colony Brookfield
Liberty Lane</p> | <p><u>15</u>
Sunrise 94</p> |
| <p><u>8</u>
Carriage Estates</p> | <p><u>16</u>
Jones Ranch</p> |
| | <p><u>17</u>
Elder Place</p> |
| | <p><u>18</u>
Zorba Court</p> |
| | <p><u>19</u>
Evergreen Phase I</p> |
| | <p><u>20</u>
66th Street Subdivision</p> |

EXHIBIT B

NEIGHBORHOOD LANDSCAPING DISTRICT SUBDIVISION BUDGET AND PARCEL ASSESSMENTS FUND 2205, FOR FY2026/27

The annual budget for each individual subdivision is as follows:

Subdivision	FY2026/27 Estimated Beginning Fund Balance	FY2026/27 Assessments	FY2026/27 Expenditures	FY2026/27 Estimated Ending Fund Balance
66 th Street Subdivision	150	5,983	5,839	294
Arlington Pk #1	1,507	5,628	5,603	1,533
Arlington Pk Creekside #2	643	20,140	20,065	718
Arlington Pk Creekside #3	493	7,200	7,125	569
Arlington Pk Creekside #4	341	7,735	7,635	441
Brookfield Meadows #2	6,440	15,940	16,440	5,940
Cameron 5	1,726	8,633	8,608	1,751
Carriage Estates	9,073	8,596	9,596	8,074
Chardonay	476	3,686	3,611	551
Colony Brookfield	5,282	14,060	14,060	5,282
Del Paso Nuevo (Units 1 and 3)	3,833	19,360	19,335	3,858
East Land Park Village	6,993	28,238	28,739	6,492
Elder Place	7,117	8,100	8,766	6,451
Evergreen Phase I	12,361	-	-	12,361
Jacinto Village #3	6,898	5,117	3,870	8,145
Jones Ranch	8,232	7,085	8,518	6,799
Kelton	4,842	8,848	8,848	4,842
Laguna Parkway	2,245	20,103	20,078	2,270
Laguna Vega	3,635	21,173	21,148	3,660
Laguna Verde	13,404	12,731	16,731	9,404
Laguna Verde 2	1,503	7,669	7,644	1,527
Laguna Vista	(1,922)	11,710	9,710	77
Liberty Lane	2,254	14,334	14,309	2,279
Newport Cove	8,120	7,977	8,977	7,119
Regency Place	4,267	9,047	9,047	4,267
Shasta Meadows	1,065	8,148	8,123	1,090
Sheldon Farms	1,739	18,074	18,049	1,764
Sheldon Whitehouse	2,951	13,891	13,866	2,976
Stonewood	5,221	8,268	8,268	5,222
Sunrise 94	2,287	5,731	5,706	2,312
Villa Palazzo	435	8,400	8,325	510
Wickford Square	6,796	18,809	19,309	6,296
Windemere Estates	5,383	9,500	9,650	5,232
Zorba Court	1,851	3,727	3,702	1,876
Total	137,642	373,641	379,300	131,983

EXHIBIT B (Continued)


The following is a breakdown of the actual cost per single-family lot in each subdivision.

Subdivision	# of Lots	Actual Assessment FY2025/26	Maximum Authorized in FY2026/27	Proposed Actual FY2026/27
66 th Street Subdivision	19	300.00	314.91	314.90
Arlington Pk #1	84	67.00	67.00	67.00
Arlington Pk Creekside #2	76	265.00	265.00	265.00
Arlington Pk Creekside #3	60	120.00	120.00	120.00
Arlington Pk Creekside #4	119	65.00	65.00	65.00
Brookfield Meadows #2	55	283.62	289.81	289.80
Cameron 5	26	324.94	332.03	332.02
Carriage Estates	23	373.74	373.74	373.74
Chardonnay	97	38.00	38.00	38.00
Colony Brookfield	74	190.00	190.00	190.00
Del Paso Nuevo (Units 1 and 3)	79	239.84	245.06	245.06
East Land Park Village	90	307.06	313.75	313.74
Elder Place	14	557.14	626.15	578.56
Evergreen Phase I	60	-	153.43	-
Jacinto Village #3	29	172.66	176.46	176.46
Jones Ranch	23	280.04	370.36	308.04
Kelton	146	60.60	60.60	60.60
Laguna Parkway	319	63.02	63.02	63.02
Laguna Vega	270	70.36	78.42	78.42
Laguna Verde	128	99.46	99.46	99.46
Laguna Verde 2	43	178.34	178.34	178.34
Laguna Vista	72	146.52	179.24	162.64
Liberty Lane	74	168.44	248.51	193.72
Newport Cove	62	128.66	128.66	128.66
Regency Place:				
Single Family	133	52.88	52.88	52.88
Multi Family	56	35.96	35.97	35.96
Shasta Meadows	22	362.44	370.36	370.36
Sheldon Farms	103	159.52	188.22	175.48
Sheldon Whitehouse	163	83.40	85.22	85.22
Stonewood	261	31.68	31.68	31.68
Sunrise 94	19	295.20	301.65	301.64
Villa Palazzo	80	105.00	105.00	105.00
Wickford Square	103	178.72	182.61	182.60
Windemere Estates	50	190.00	190.00	190.00
Zorba Court	9	405.32	414.16	414.16

ENGINEER'S REPORT
FY 2026/27
NEIGHBORHOOD LANDSCAPING DISTRICT
(Pursuant to the Landscaping and Lighting Act of 1972)

The undersigned respectfully submits the enclosed report as directed by the City Council by Resolution No. 2026-0077.

Judith Matsui-Drury, Supervising Engineer
Department of Public Works, City of Sacramento, Engineer of Work

By:  _____
Digitally signed by
Judith Matsui-Drury
Date: 2026.04.28
17:44:19 -07'00'

I HEREBY CERTIFY:

1. That the enclosed Engineer's Report together with Assessment and Assessment Diagram thereto attached, was filed with me on the ____ day of _____, 2026.
2. That the enclosed Engineer's Report, was approved by the City Council of the City of Sacramento, California, on the ____ day of _____, 2026.
3. That the enclosed Assessment and Assessment Diagram was confirmed by the City Council of the City of Sacramento, California, on the ____ day of _____, 2026.
4. The enclosed Engineer's Report, together with Assessment and Assessment Diagram thereto attached was filed with the County Auditor of the County of Sacramento, California, on the ____ day of _____, 2026.

Mindy Cuppy, City Clerk
City of Sacramento, Sacramento County, California

By: _____

ENGINEER'S REPORT

NEIGHBORHOOD LANDSCAPING DISTRICT

Judith Matsui-Drury, Engineer of Work for the Neighborhood Landscaping District, City of Sacramento, Sacramento County, California, makes this report as directed by the City Council, pursuant to the Landscaping and Lighting Act of 1972 (Streets and Highways Code Section 22500, and following).

The maintenance, which is the subject of this report, is briefly described as follows:

Furnish all tools, equipment, apparatus, facilities, labor, material, supplies, and utilities necessary or desirable to ---maintain and service the landscape improvements as shown on Exhibit A, and more particularly described on plans and specifications approved by the City of Sacramento on file at the City of Sacramento, Department of Development Services, 300 Richards Boulevard, 3rd Floor, Sacramento, CA 95811.

The improvements generally consist of masonry walls; landscaping and irrigation systems for the landscape areas within or adjacent to the residential subdivisions identified on Exhibit A. Maintenance of said improvements will include, but not be limited to, periodic mowing of grass, trimming of trees and shrubs, and fertilizing, together with the regular furnishing of water for irrigation of all plant material, and the repair, maintenance, and replacement of the irrigation system, planted materials, and amenities. Maintenance of masonry walls includes periodic repair as required.

This report includes the following attached exhibits:


EXHIBIT A – Schematic diagram of each subdivision with landscaping improvements.

EXHIBIT B – For each subdivision, the maintenance and other cost estimates and all known contributions for FY2026/27 in as much detail as is feasible.

EXHIBIT C – An assessment roll showing the amount to be specifically assessed against each parcel of real property within this district. Each parcel is described by County Assessor's parcel number or other designation, and each parcel is also assigned a separate "assessment number" for the purposes of this report.

EXHIBIT D – A statement of the method by which the undersigned determined the amount of the proposed assessments to be assessed against each parcel, based on benefits to be derived by each parcel, from the maintenance of said improvements.

EXHIBIT E – A diagram showing all parcels of real property within this assessment district. The diagram is keyed to Exhibit C by assessment number.

 Digitally signed by Judith
Matsui-Drury
Date: 2026.04.28
17:44:46 -07'00'

Judith Matsui-Drury, P.E.
Supervising Engineer
City of Sacramento, Sacramento County
State of California

EXHIBIT A

66th Street Subdivision

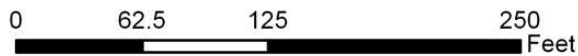
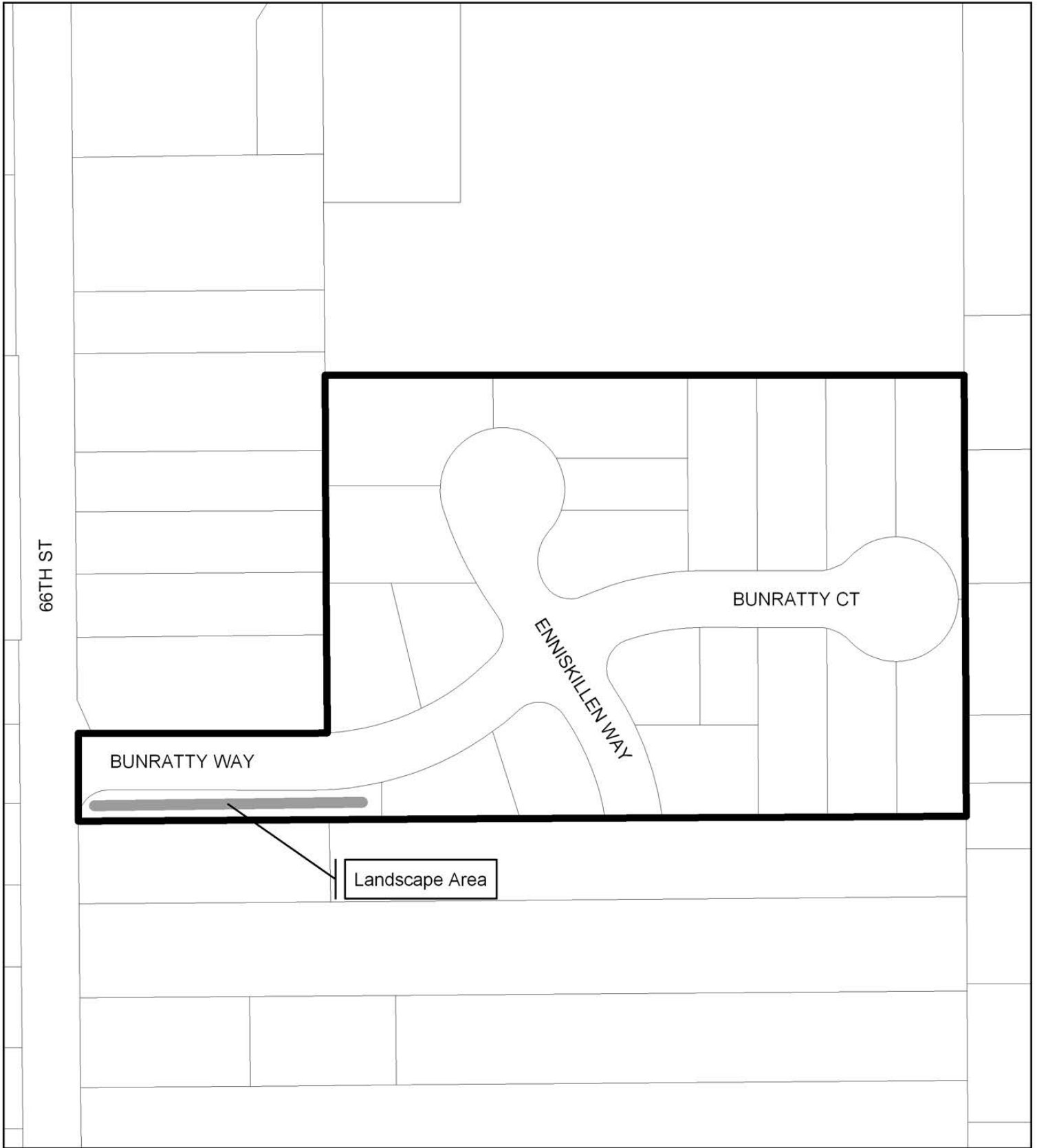
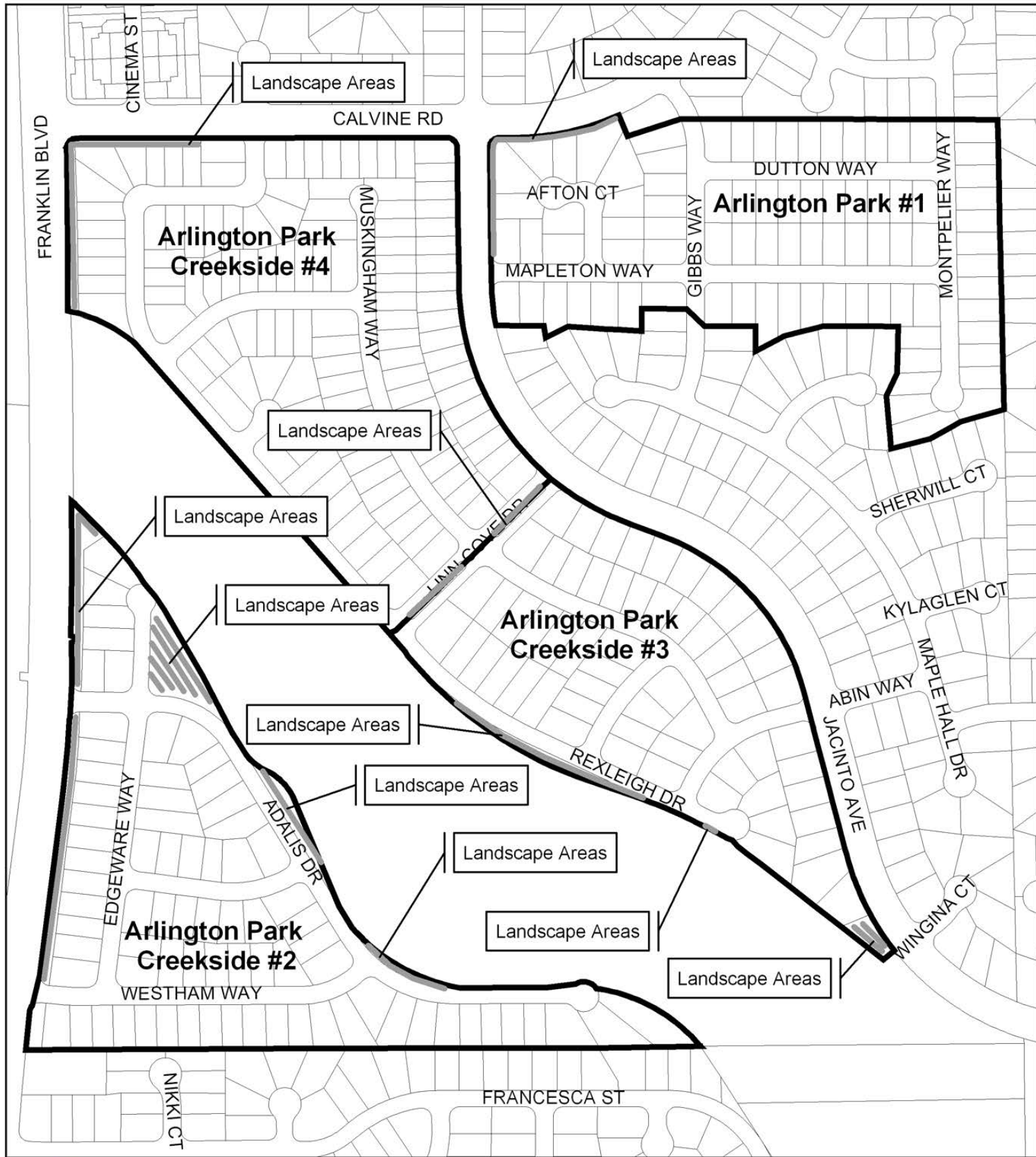


EXHIBIT A

Arlington Park #1, Arlington Park Creekside #2, #3, #4



B Mueller
6/03/03


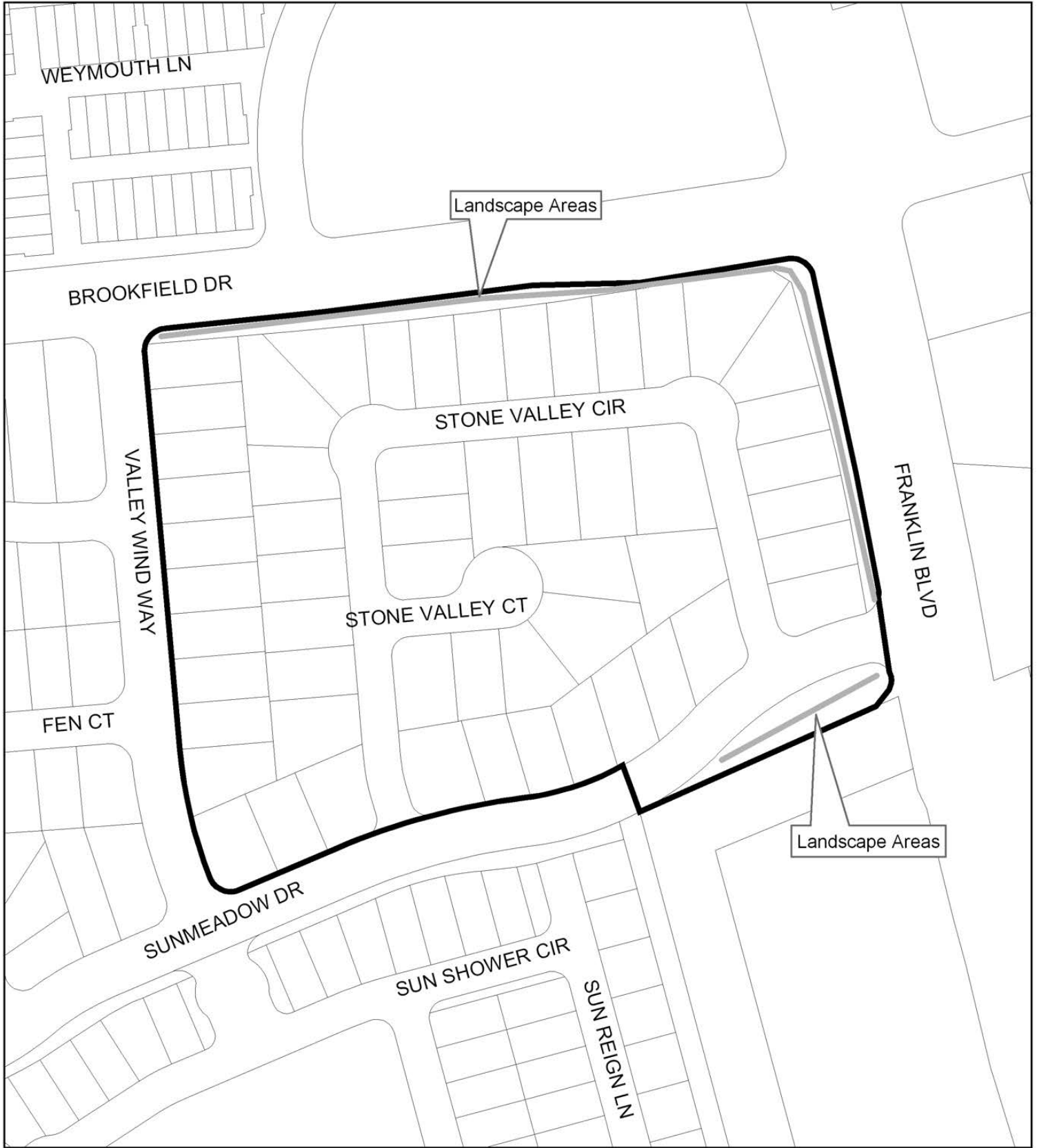


EXHIBIT A
Brookfield Meadows Unit #2

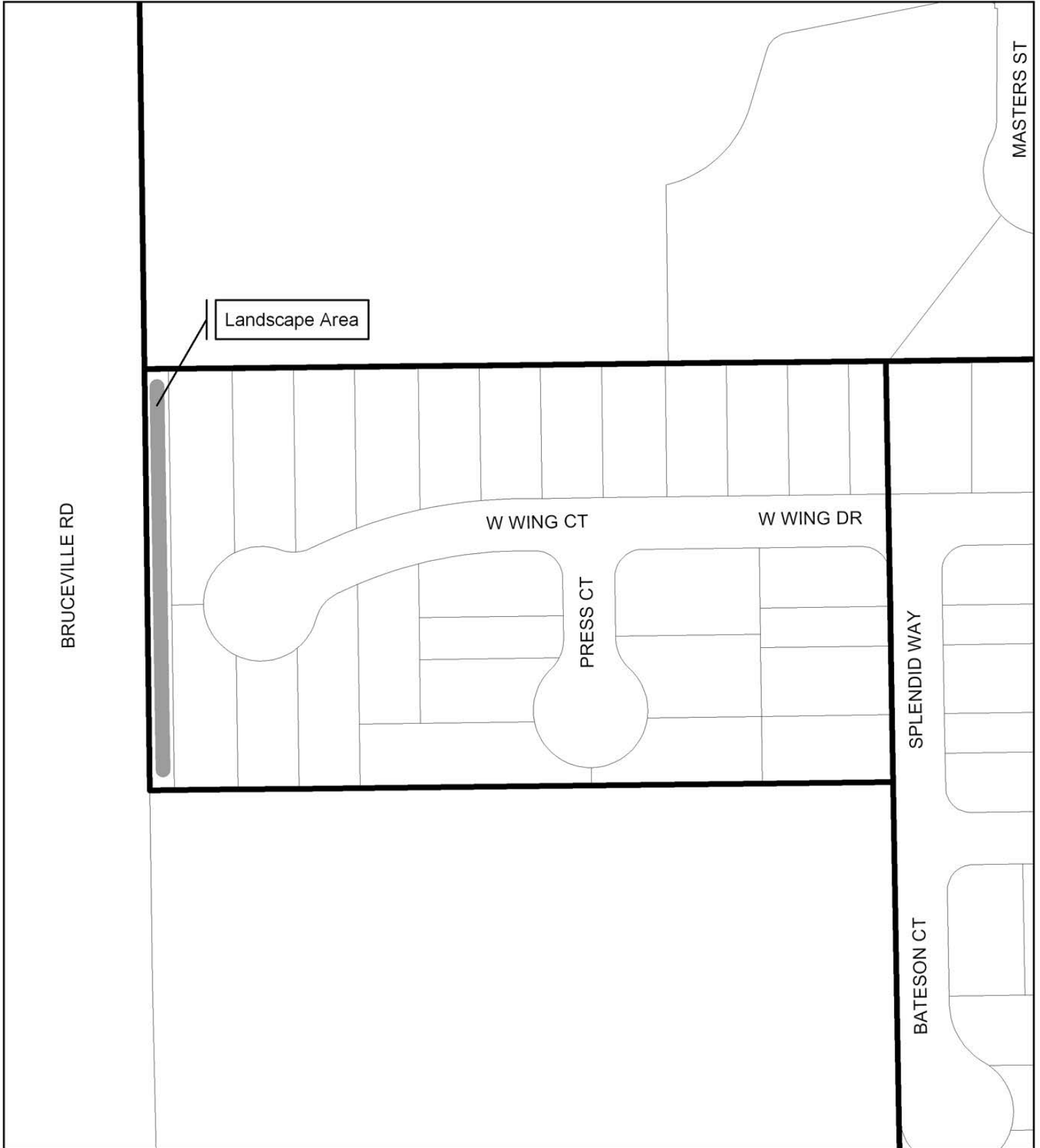


B Mueller
2/28/07



EXHIBIT A

Cameron 5



B Mueller
3/14/07




EXHIBIT A

Carriage Estates

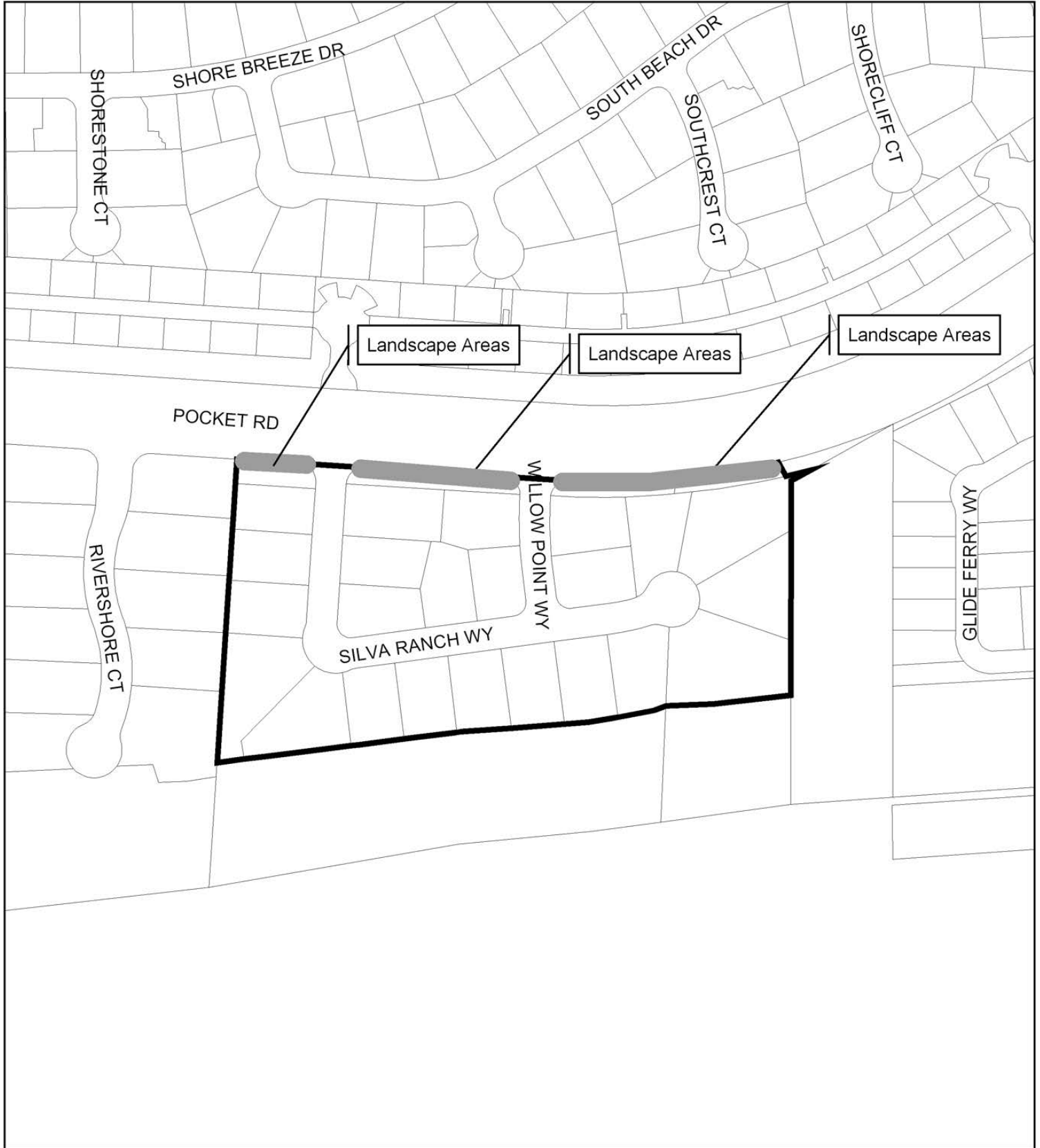
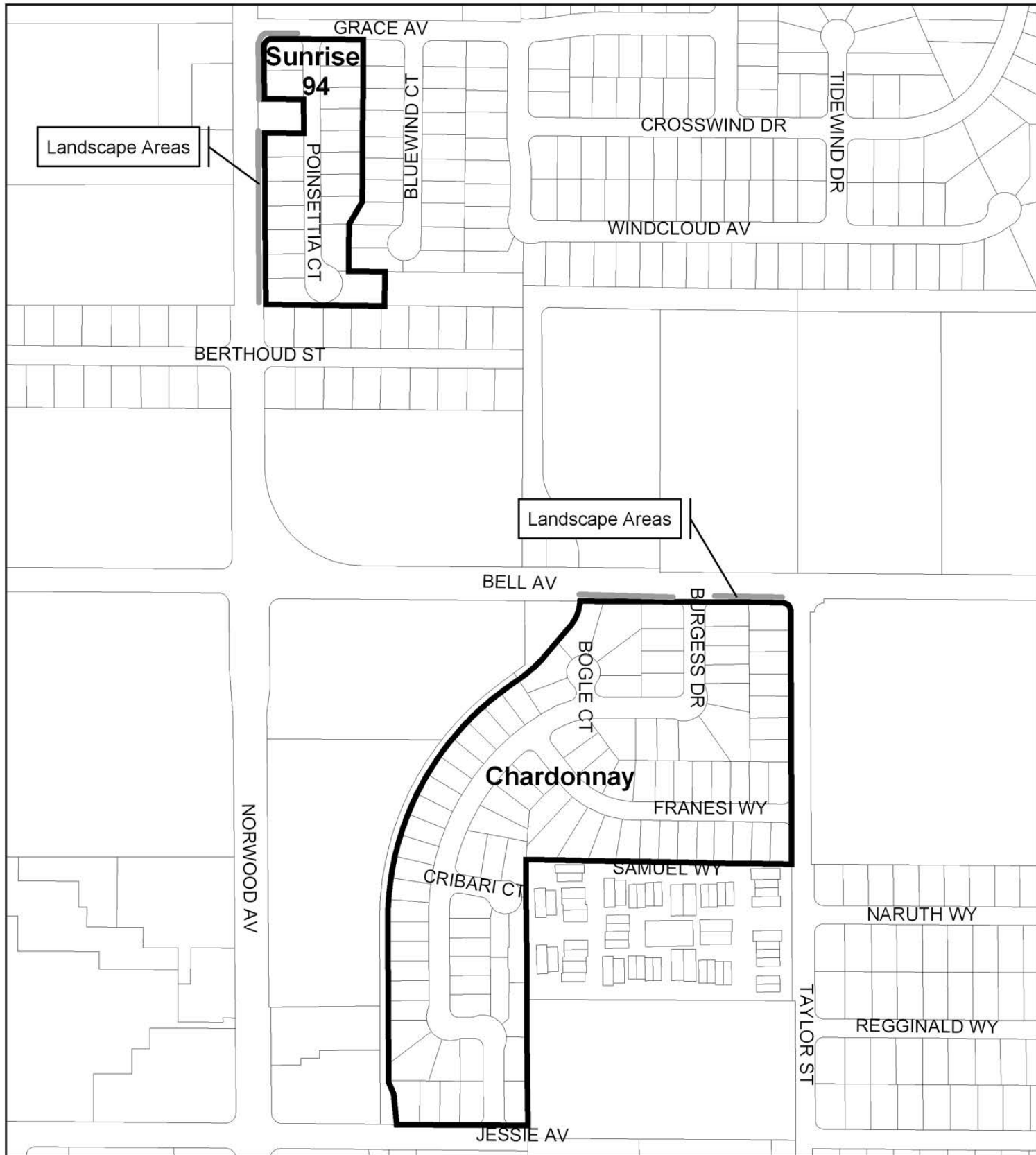


EXHIBIT A

Chardonay, Sunrise 94



B Mueller
6/03/03



EXHIBIT A
Colony Brookfield

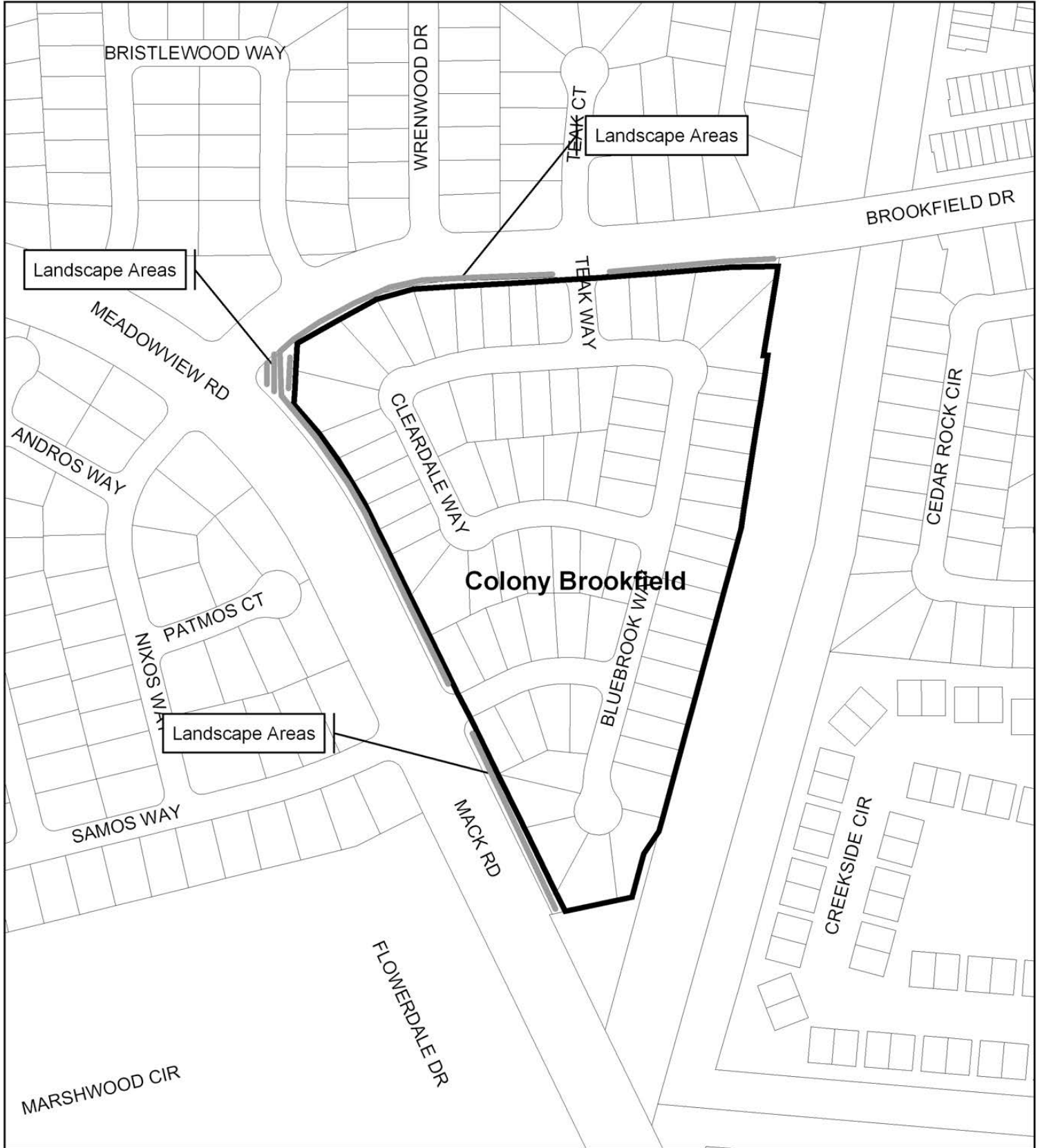
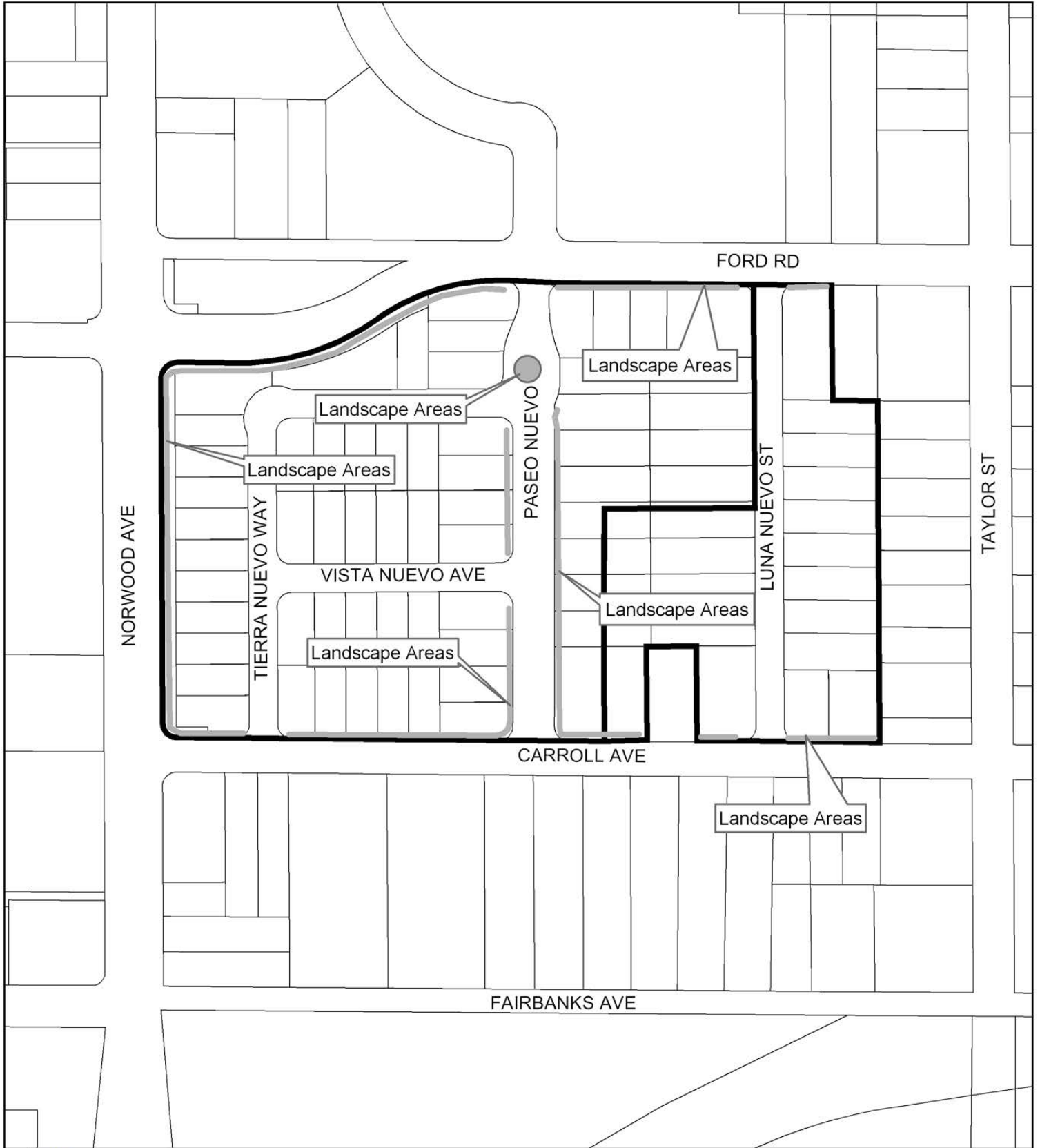


EXHIBIT A

Del Paso Nuevo



B Mueller
5/23/03

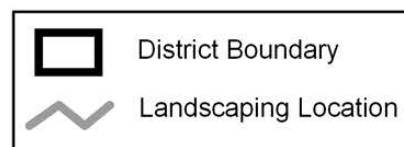


EXHIBIT A

East Land Park Village

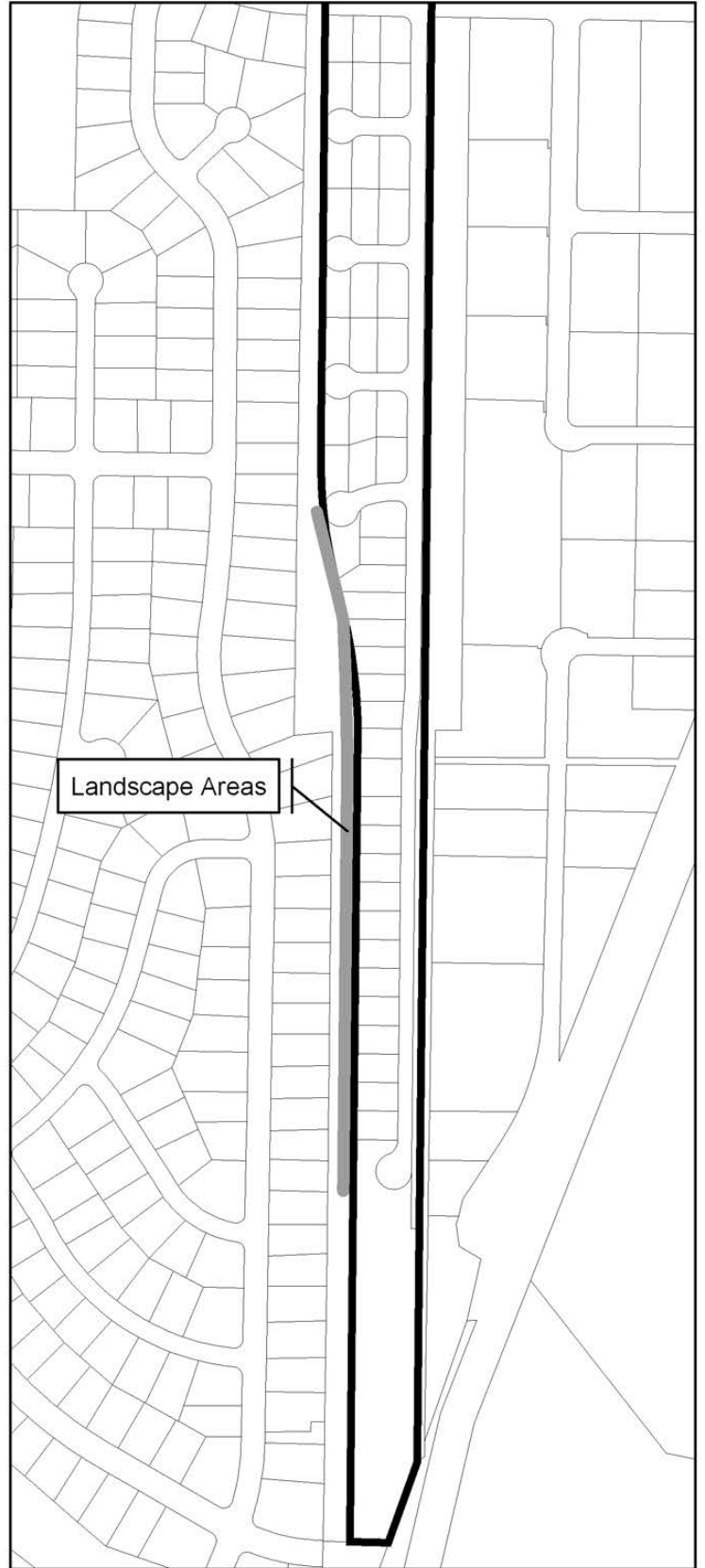
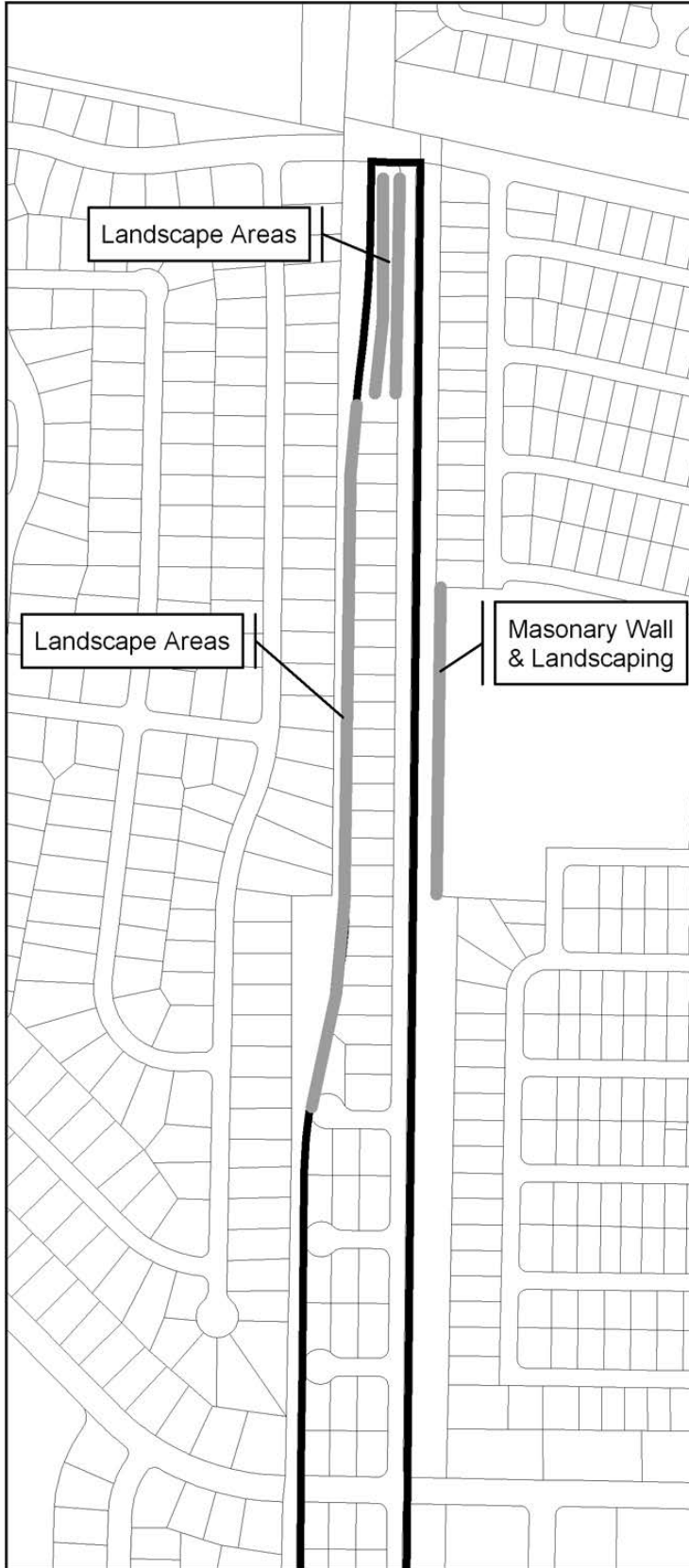
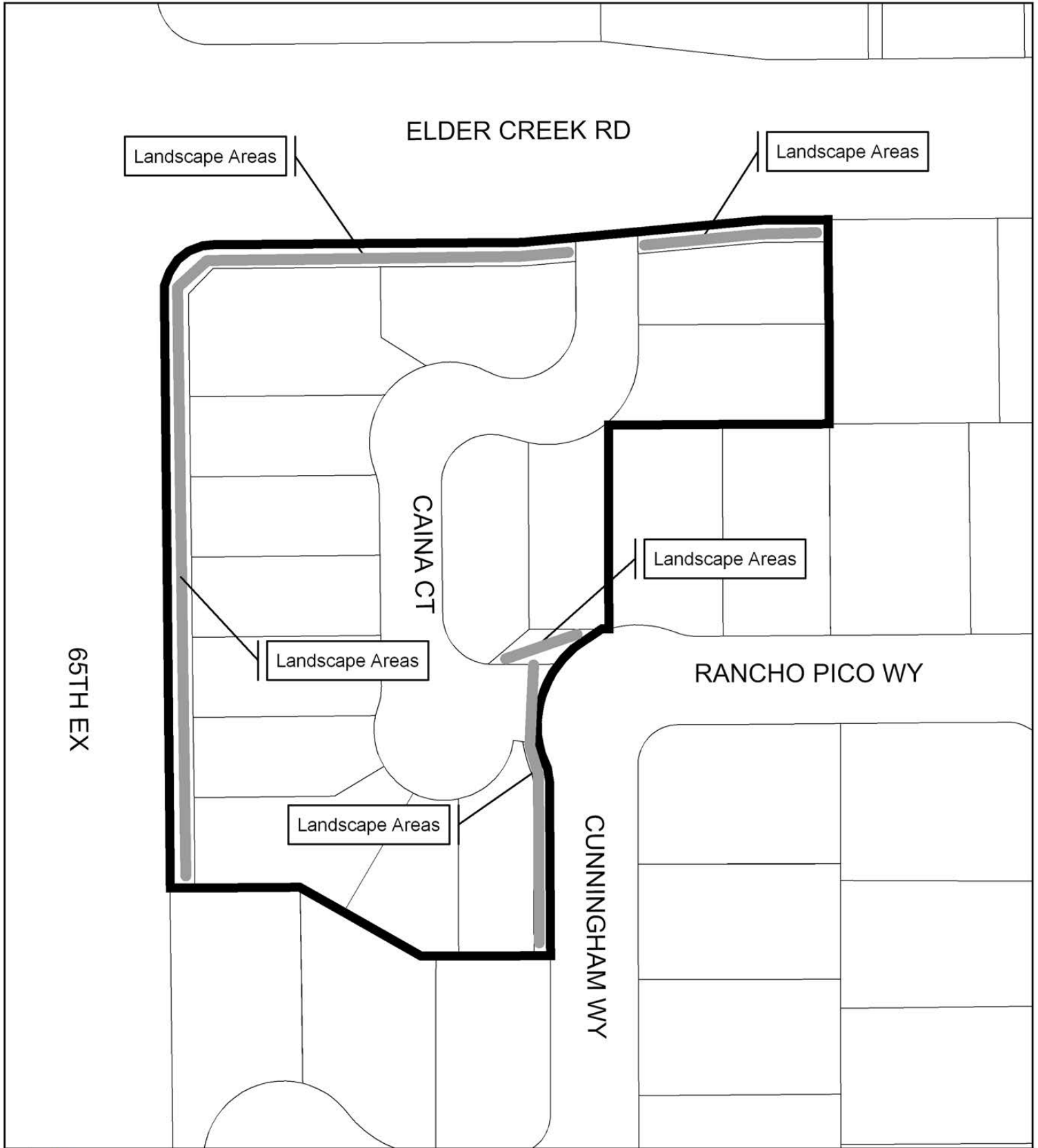


EXHIBIT A
Elder Place Subdivision



B Mueller
4/21/04




EXHIBIT A

Evergreen Phase 1


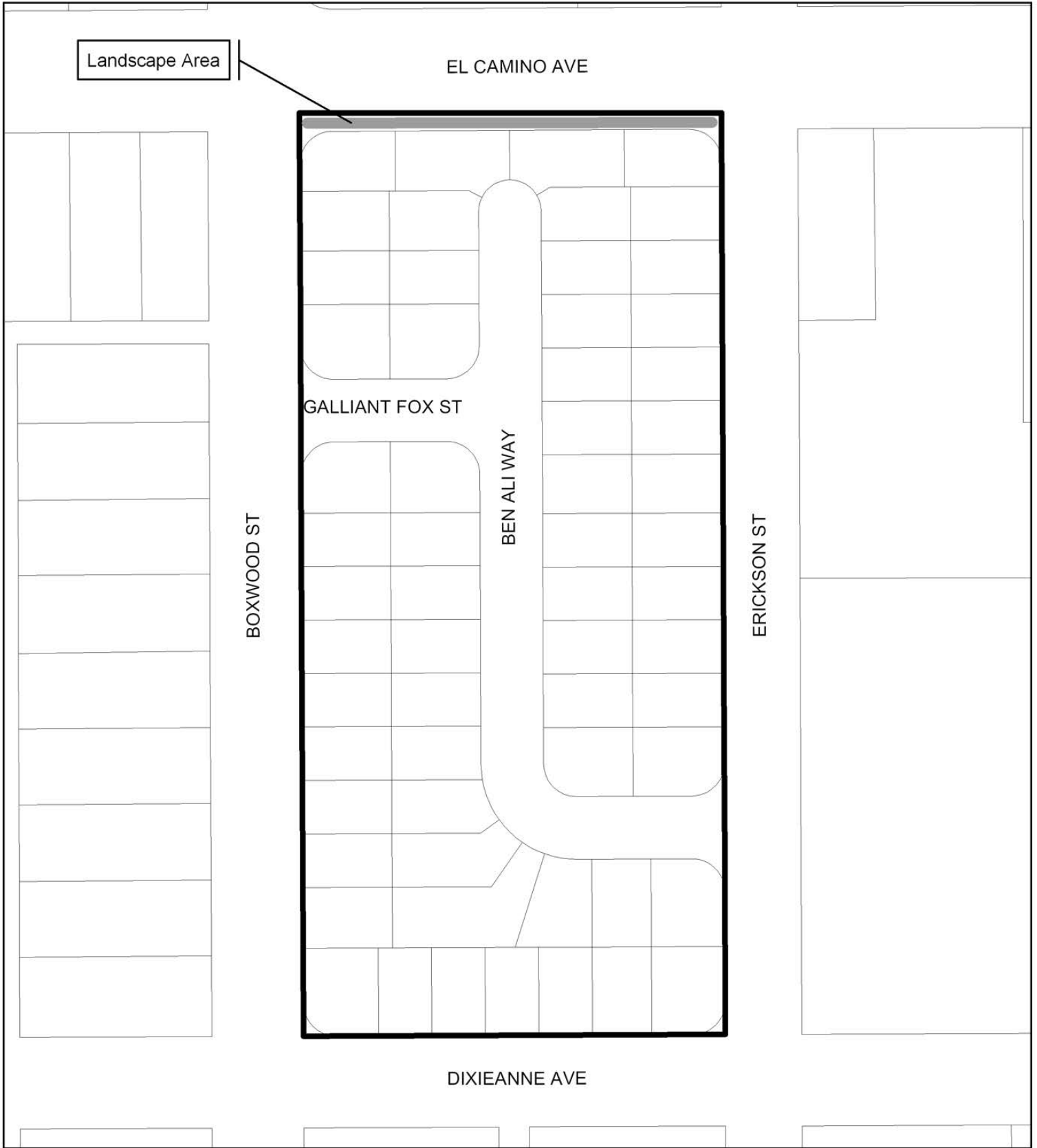
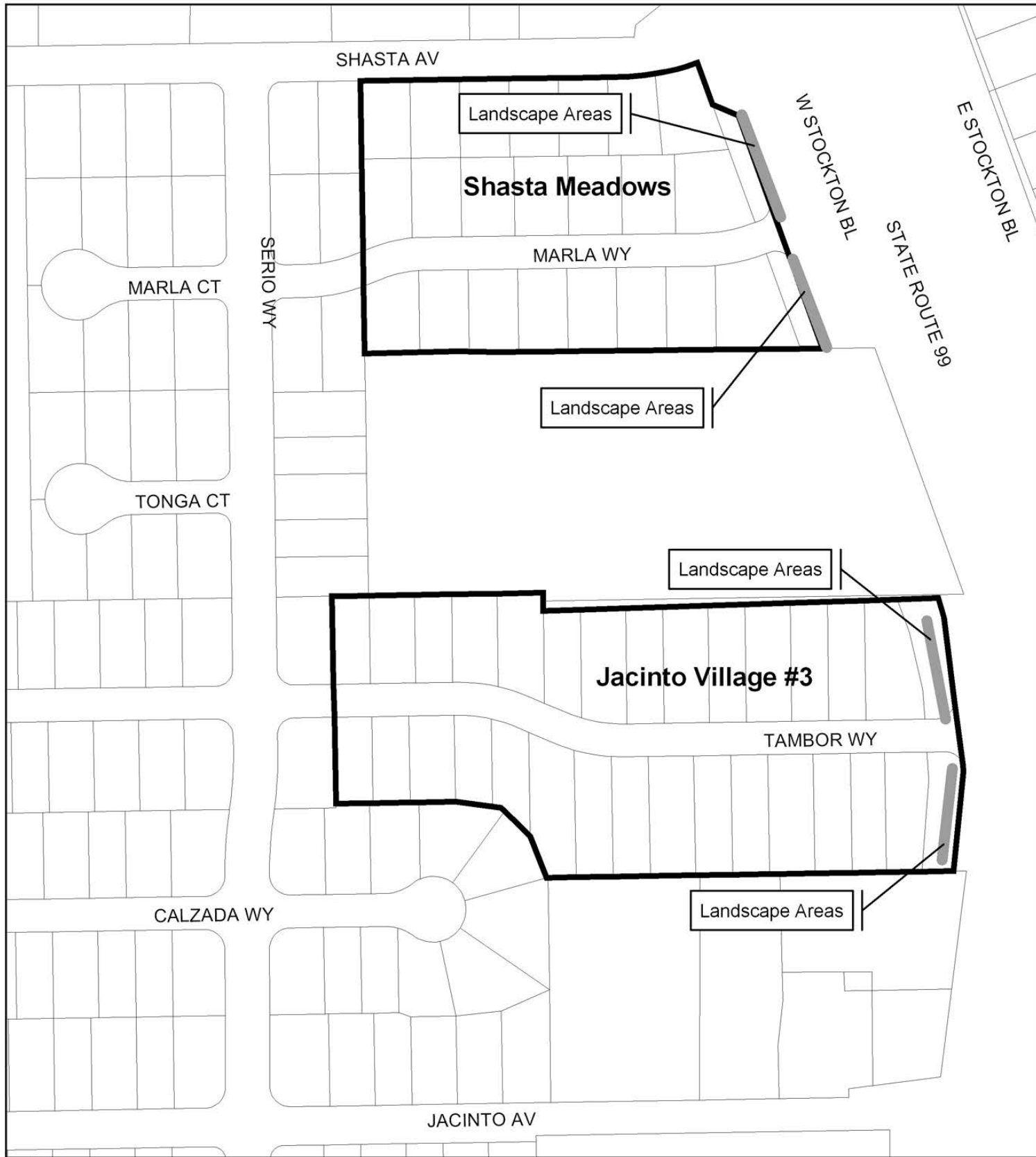


EXHIBIT A

Shasta Meadows, Jacinto Village #3



B Mueller
6/03/03


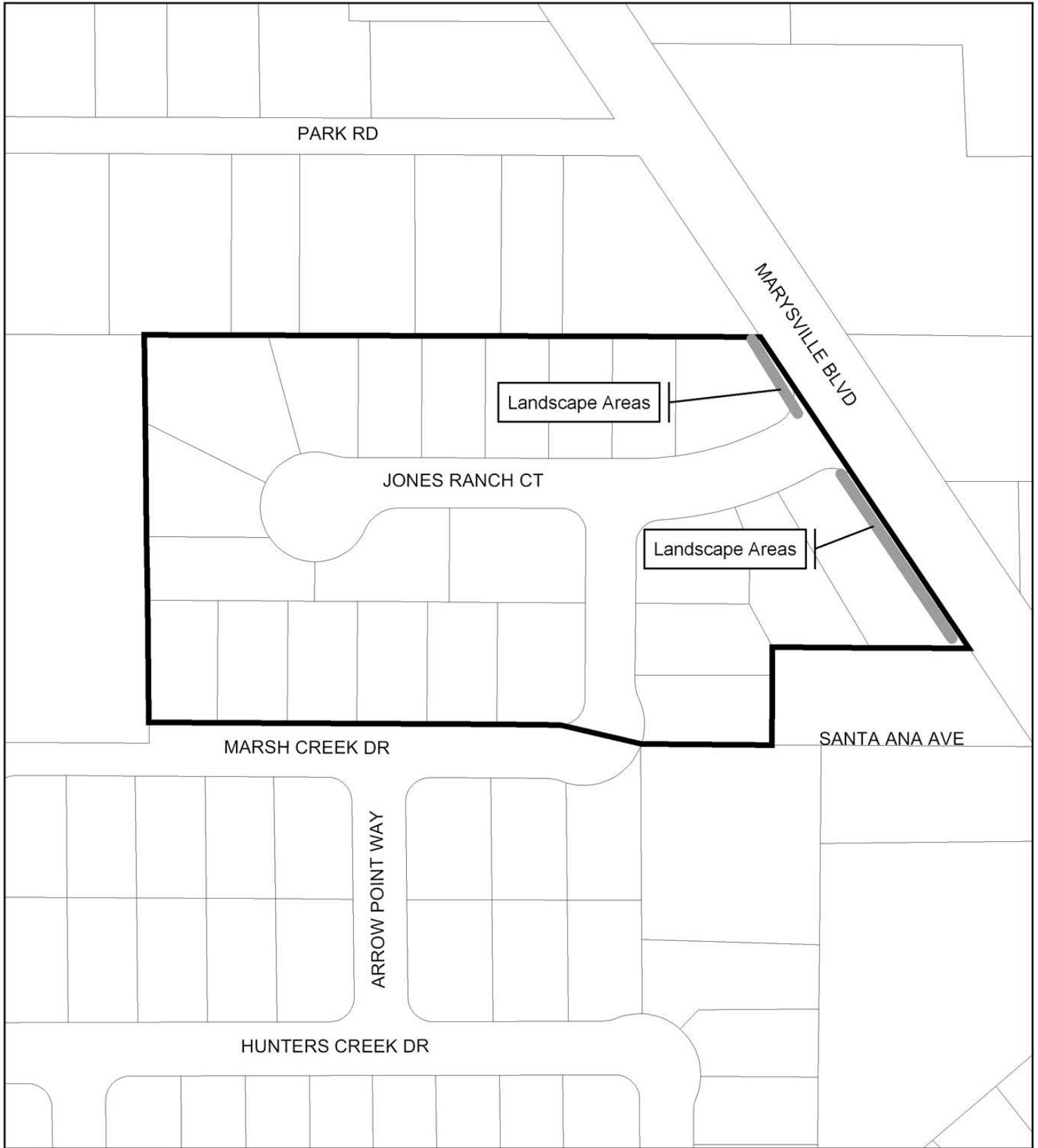


EXHIBIT A
Jones Ranch



B Mueller
6/03/03




EXHIBIT A

Kelton Subdivision



B Mueller
5/30/03


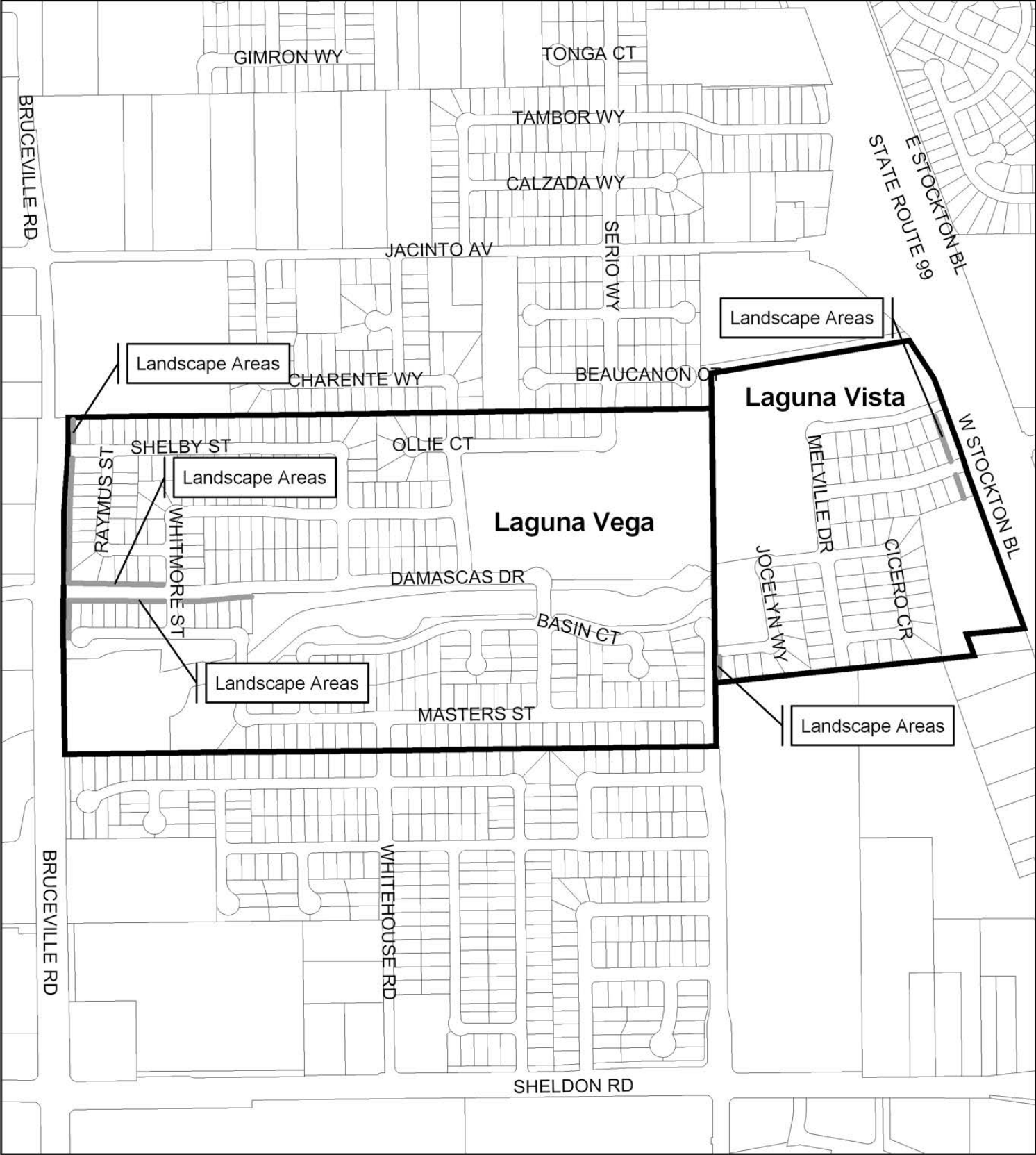


EXHIBIT A

Laguna Vega, Laguna Vista



B Mueller
25/04/05


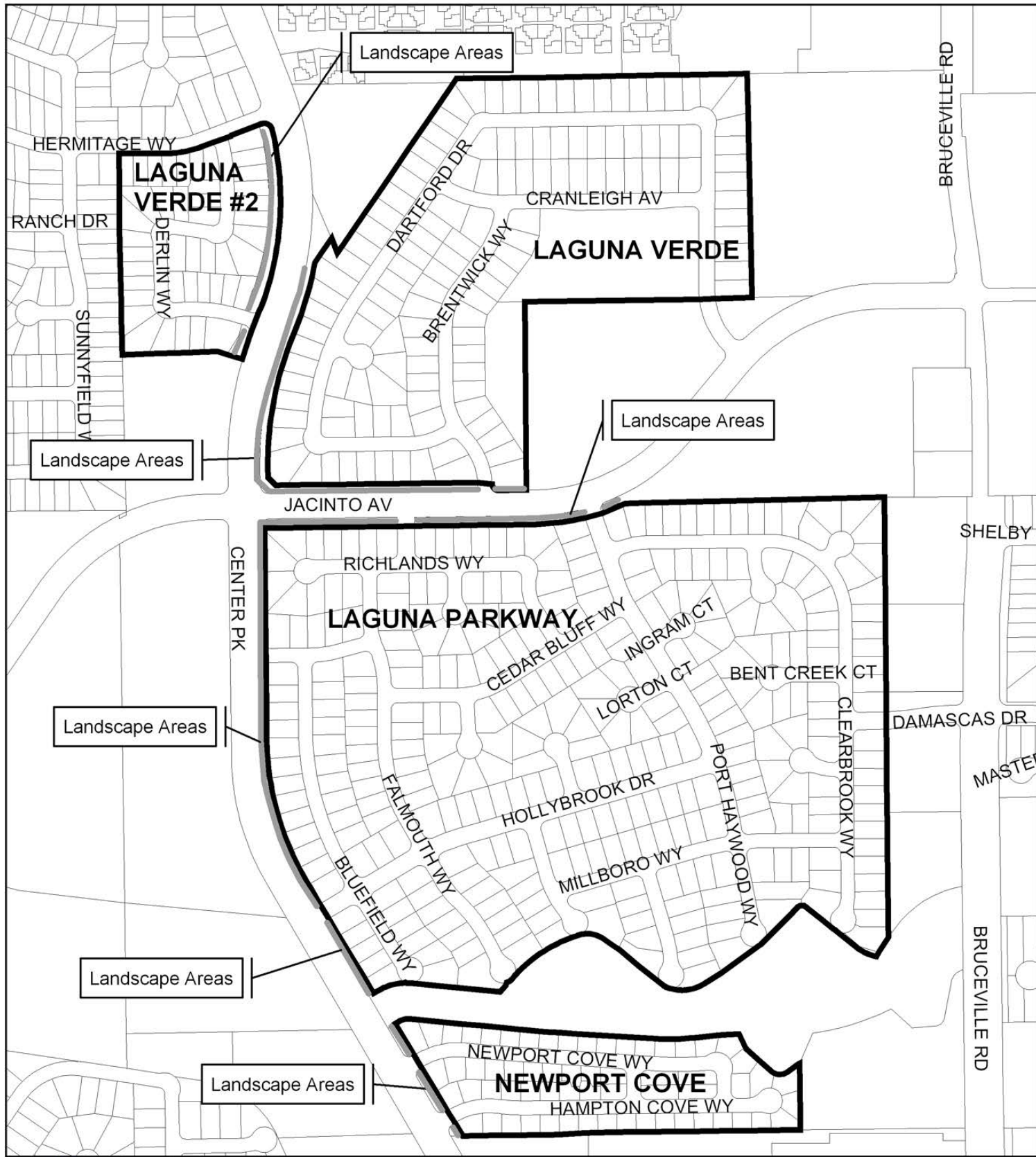


EXHIBIT A

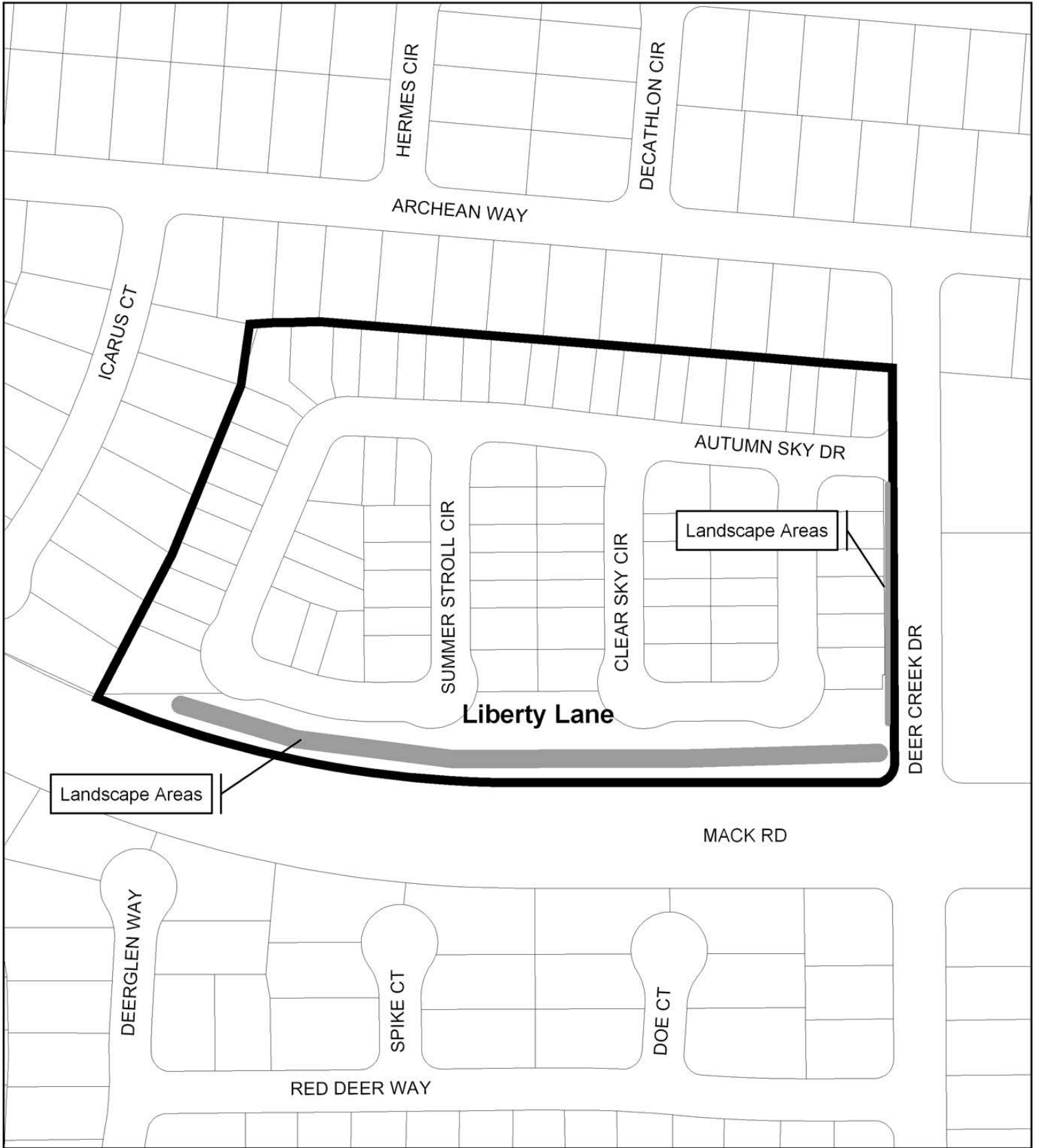
Laguna Verde, Laguna Verde #2, Laguna Parkway and Newport Cove



B Mueller
5/30/03



Liberty Lane



B Mueller
02/02/06

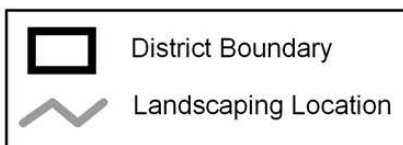



EXHIBIT A


Regency Place & Stonewood



Sheldon Farms



B Mueller
05/26/06



Sheldon Whitehouse

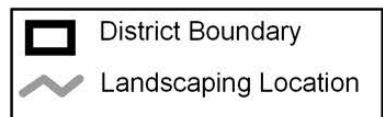
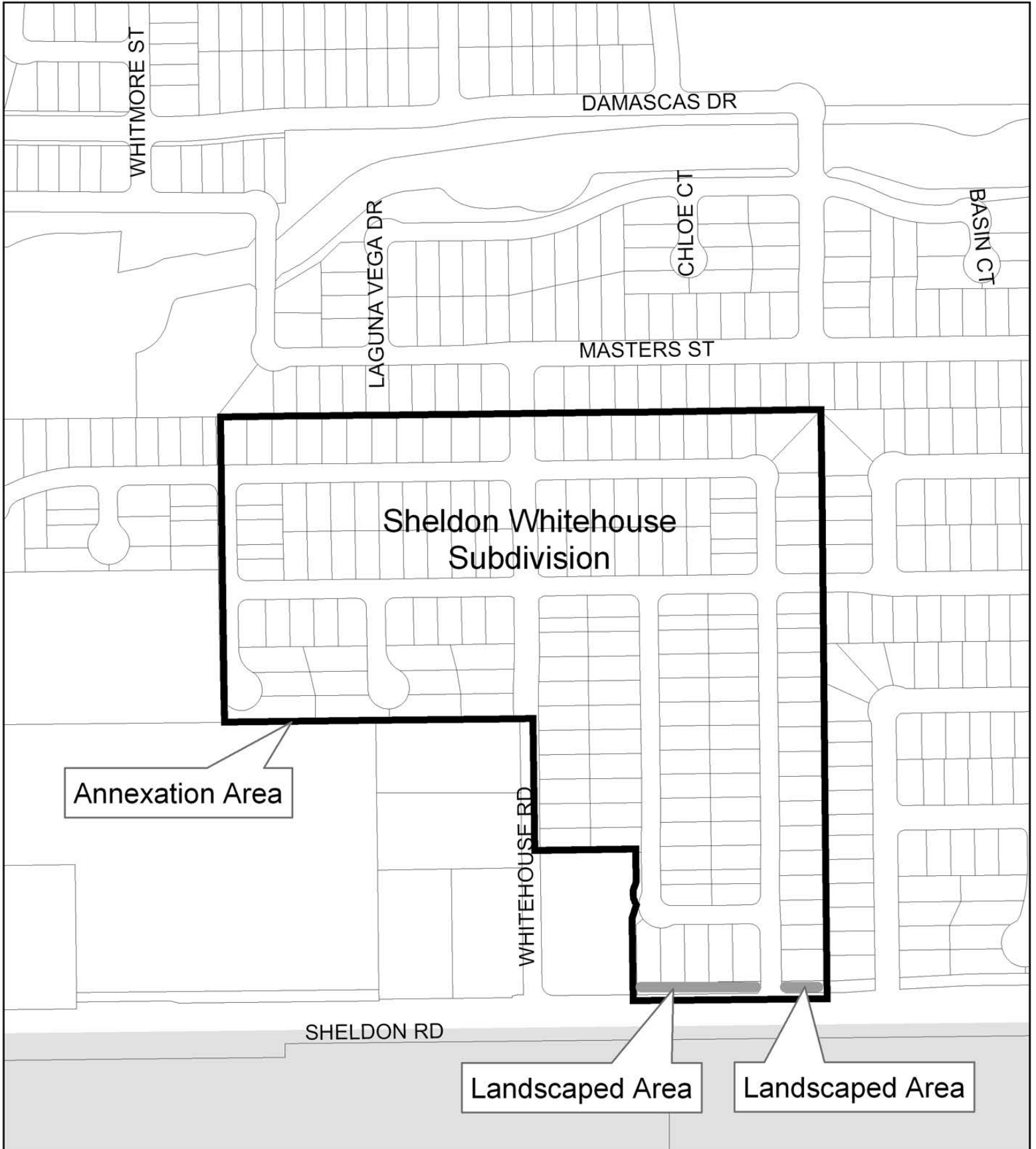


EXHIBIT A

Villa Palazzo



B Mueller
6/02/03


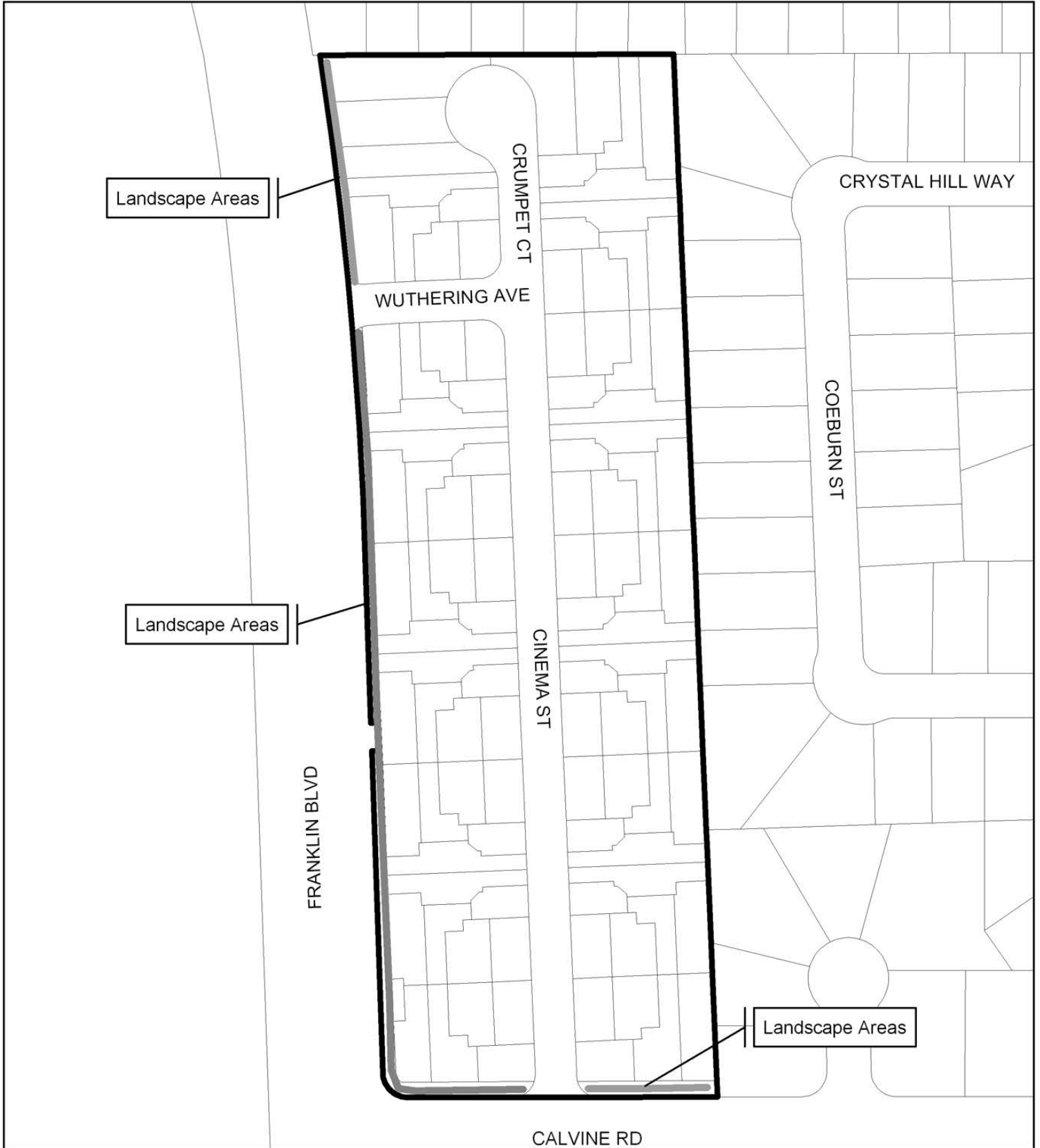


EXHIBIT A

Wickford Square



B Mueller
3/14/07


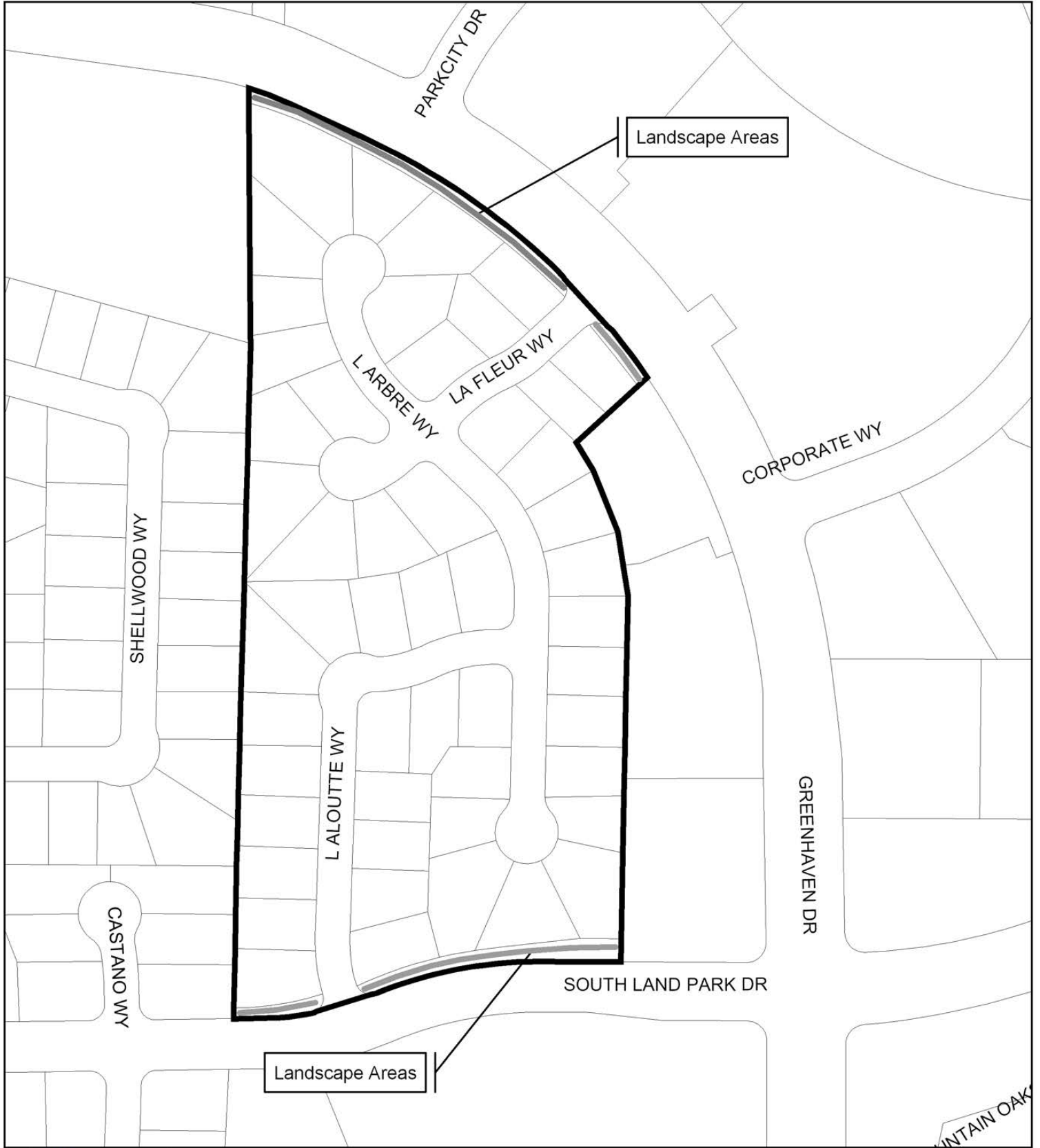



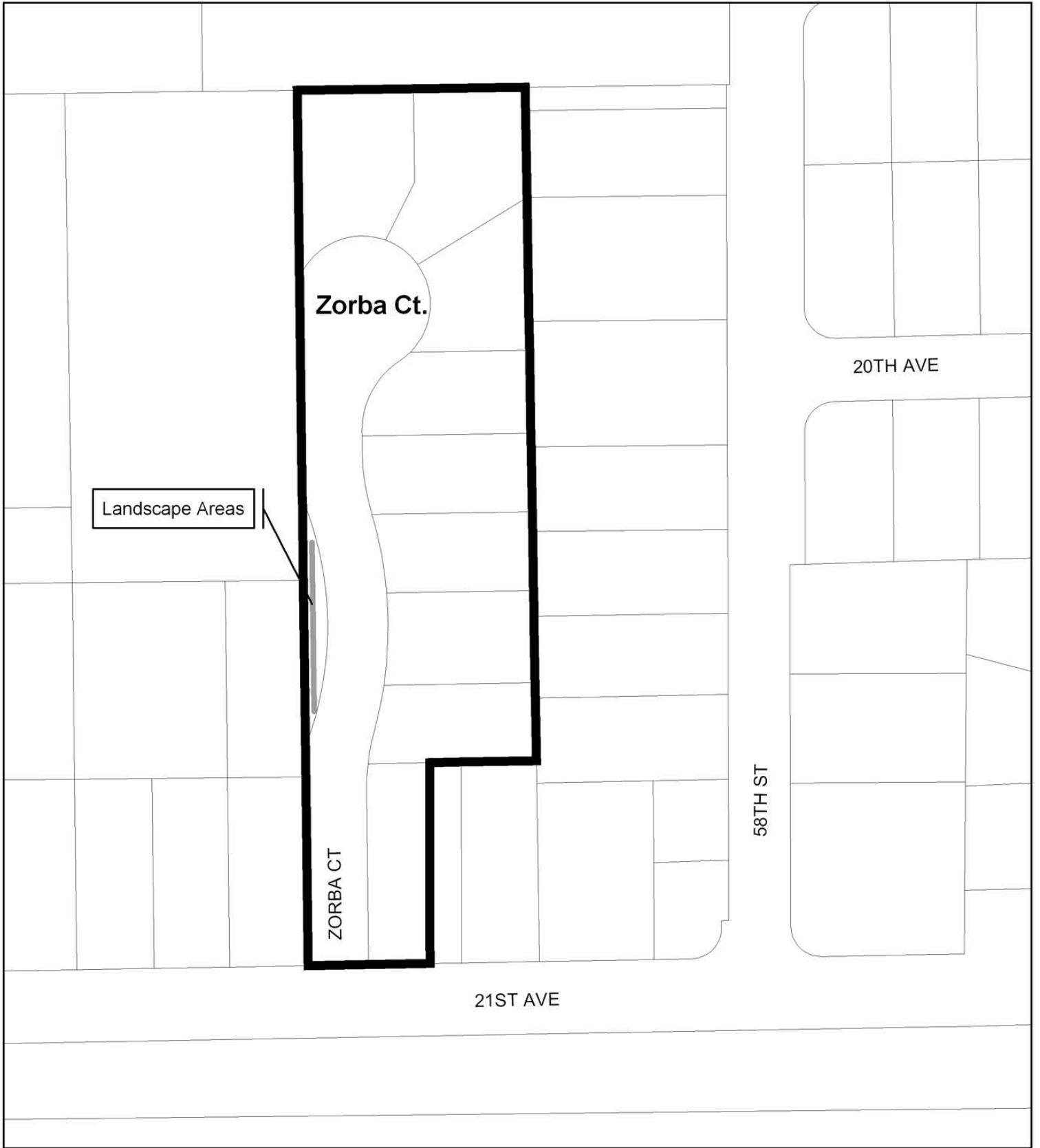
EXHIBIT A
Windemere Estates



B Mueller
6/02/03



Zorba Ct.



B Mueller
5/12/06




EXHIBIT B
COST ESTIMATE FOR FY2026/27

SUBDIVISION	Maintenance Cost	Special Districts	Billing Administration		Contingency	Subtotal	Surplus/ Deficit	Total Levy
			Accounting	County				
66th Street Subdivision	5,600	175	17	47	294	6,133	150	5,983
Arlington Park #1	5,317	173	17	96	1,533	7,135	1,507	5,628
Arlington Pk Creekside #2	19,297	617	61	90	718	20,783	643	20,140
Arlington Pk Creekside #3	6,804	221	22	78	569	7,693	493	7,200
Arlington Pk Creekside #4	7,252	237	23	123	441	8,076	341	7,735
Brookfield Meadows #2	15,840	478	47	74	5,940	22,380	6,440	15,940
Cameron 5	8,271	259	26	52	1,751	10,359	1,726	8,633
Carriage Estates	9,256	264	26	50	8,074	17,669	9,073	8,596
Chardonnay	3,381	113	11	106	551	4,162	476	3,686
Colony Brookfield	13,498	431	43	89	5,282	19,342	5,282	14,060
Del Paso Nuevo	18,604	581	57	92	3,858	23,193	3,833	19,360
East Land Park Village	27,707	847	84	101	6,492	35,231	6,993	28,238
Elder Place	8,460	239	24	43	6,451	15,217	7,117	8,100
Evergreen Phase I	0	0	0	0	12,361	12,361	12,361	0
Jacinto Village #3	3,647	153	15	55	8,145	12,015	6,898	5,117
Jones Ranch	8,251	197	19	50	6,799	15,317	8,232	7,085
Kelton	8,407	271	27	143	4,842	13,690	4,842	8,848
Laguna Parkway	19,127	616	61	274	2,270	22,348	2,245	20,103
Laguna Vega	20,271	582	57	237	3,660	24,808	3,635	21,173
Laguna Verde	16,173	390	39	129	9,404	26,135	13,404	12,731
Laguna Verde 2	7,321	235	23	65	1,527	9,172	1,503	7,669
Laguna Vista	9,268	323	32	87	77	9,788	(1,922)	11,710
Liberty Lane	13,801	382	38	89	2,279	16,588	2,254	14,334
Newport Cove	8,629	245	24	80	7,119	16,097	8,120	7,977
Regency Place	8,592	277	27	150	4,267	13,314	4,267	9,047
Shasta Meadows	7,805	244	24	49	1,090	9,213	1,065	8,148
Sheldon Farms	17,385	504	50	111	1,764	19,813	1,739	18,074
Sheldon Whitehouse	13,252	417	41	156	2,976	16,842	2,951	13,891
Stonewood	7,759	253	25	230	5,222	13,489	5,221	8,268
Sunrise 94	5,470	172	17	47	2,312	8,018	2,287	5,731
Villa Palazzo	7,949	257	25	93	510	8,835	435	8,400
Wickford Square	18,578	564	56	111	6,296	25,605	6,796	18,809
Windemere Estates	9,260	291	29	71	5,232	14,883	5,383	9,500
Zorba Court	3,540	112	11	40	1,876	5,578	1,851	3,727
TOTAL	\$363,772	\$11,122	\$1,098	\$3,307	\$131,983	\$511,283	\$137,642	\$373,641

EXHIBIT C
ASSESSMENT ROLL, FY2026/27
NEIGHBORHOOD LANDSCAPING DISTRICT

Assmnt No.	Subdivision Name	Assessor's Parcel No.	Amount	Assmnt No.	Subdivision Name	Assessor's Parcel No.	Amount
1	Laguna Verde	11709000090000	99.46	51	Laguna Verde	11709100150000	99.46
2	Laguna Verde	11709000100000	99.46	52	Laguna Verde	11709100160000	99.46
3	Laguna Verde	11709000110000	99.46	53	Laguna Verde	11709100170000	99.46
4	Laguna Verde	11709000120000	99.46	54	Laguna Verde	11709100180000	99.46
5	Laguna Verde	11709000130000	99.46	55	Laguna Verde	11709100190000	99.46
6	Laguna Verde	11709000140000	99.46	56	Laguna Verde	11709100200000	99.46
7	Laguna Verde	11709000150000	99.46	57	Laguna Verde	11709100210000	99.46
8	Laguna Verde	11709000160000	99.46	58	Laguna Verde	11709100220000	99.46
9	Laguna Verde	11709000170000	99.46	59	Laguna Verde	11709100230000	99.46
10	Laguna Verde	11709000180000	99.46	60	Laguna Verde	11709100240000	99.46
11	Laguna Verde	11709000190000	99.46	61	Laguna Verde	11709100250000	99.46
12	Laguna Verde	11709000200000	99.46	62	Laguna Verde	11709100260000	99.46
13	Laguna Verde	11709000210000	99.46	63	Laguna Verde	11709100270000	99.46
14	Laguna Verde	11709000220000	99.46	64	Laguna Verde	11709100280000	99.46
15	Laguna Verde	11709000230000	99.46	65	Laguna Verde	11709100290000	99.46
16	Laguna Verde	11709000240000	99.46	66	Laguna Verde	11709100300000	99.46
17	Laguna Verde	11709000250000	99.46	67	Laguna Verde	11709100310000	99.46
18	Laguna Verde	11709000260000	99.46	68	Laguna Verde	11709100320000	99.46
19	Laguna Verde	11709000270000	99.46	69	Laguna Verde	11709100330000	99.46
20	Laguna Verde	11709000280000	99.46	70	Laguna Verde	11709100340000	99.46
21	Laguna Verde	11709000290000	99.46	71	Laguna Verde	11709100350000	99.46
22	Laguna Verde	11709000300000	99.46	72	Laguna Verde	11709100360000	99.46
23	Laguna Verde	11709000310000	99.46	73	Laguna Verde	11709100370000	99.46
24	Laguna Verde	11709000320000	99.46	74	Laguna Verde	11709100380000	99.46
25	Laguna Verde	11709000330000	99.46	75	Laguna Verde	11709100390000	99.46
26	Laguna Verde	11709000340000	99.46	76	Laguna Verde	11709200010000	99.46
27	Laguna Verde	11709000350000	99.46	77	Laguna Verde	11709200020000	99.46
28	Laguna Verde	11709000360000	99.46	78	Laguna Verde	11709200030000	99.46
29	Laguna Verde	11709000370000	99.46	79	Laguna Verde	11709200040000	99.46
30	Laguna Verde	11709000380000	99.46	80	Laguna Verde	11709200050000	99.46
31	Laguna Verde	11709000390000	99.46	81	Laguna Verde	11709200060000	99.46
32	Laguna Verde	11709000400000	99.46	82	Laguna Verde	11709200070000	99.46
33	Laguna Verde	11709000410000	99.46	83	Laguna Verde	11709200080000	99.46
34	Laguna Verde	11709000420000	99.46	84	Laguna Verde	11709200090000	99.46
35	Laguna Verde	11709000430000	99.46	85	Laguna Verde	11709200100000	99.46
36	Laguna Verde	11709000440000	99.46	86	Laguna Verde	11709200110000	99.46
37	Laguna Verde	11709100010000	99.46	87	Laguna Verde	11709200120000	99.46
38	Laguna Verde	11709100020000	99.46	88	Laguna Verde	11709200130000	99.46
39	Laguna Verde	11709100030000	99.46	89	Laguna Verde	11709200140000	99.46
40	Laguna Verde	11709100040000	99.46	90	Laguna Verde	11709200150000	99.46
41	Laguna Verde	11709100050000	99.46	91	Laguna Verde	11709200160000	99.46
42	Laguna Verde	11709100060000	99.46	92	Laguna Verde	11709200170000	99.46
43	Laguna Verde	11709100070000	99.46	93	Laguna Verde	11709200180000	99.46
44	Laguna Verde	11709100080000	99.46	94	Laguna Verde	11709200190000	99.46
45	Laguna Verde	11709100090000	99.46	95	Laguna Verde	11709200200000	99.46
46	Laguna Verde	11709100100000	99.46	96	Laguna Verde	11709200210000	99.46
47	Laguna Verde	11709100110000	99.46	97	Laguna Verde	11709200220000	99.46
48	Laguna Verde	11709100120000	99.46	98	Laguna Verde	11709200230000	99.46
49	Laguna Verde	11709100130000	99.46	99	Laguna Verde	11709200240000	99.46
50	Laguna Verde	11709100140000	99.46	100	Laguna Verde	11709200250000	99.46
101	Laguna Verde	11709200260000	99.46	151	Laguna Parkway	11709700230000	63.02
102	Laguna Verde	11709200270000	99.46	152	Laguna Parkway	11709700240000	63.02
103	Laguna Verde	11709200280000	99.46	153	Laguna Parkway	11709700250000	63.02
104	Laguna Verde	11709200290000	99.46	154	Laguna Parkway	11709700260000	63.02
105	Laguna Verde	11709200300000	99.46	155	Laguna Parkway	11709700270000	63.02
106	Laguna Verde	11709200310000	99.46	156	Laguna Parkway	11709700280000	63.02
107	Laguna Verde	11709200320000	99.46	157	Laguna Parkway	11709700290000	63.02
108	Laguna Verde	11709200330000	99.46	158	Laguna Parkway	11709700300000	63.02
109	Laguna Verde	11709200340000	99.46	159	Laguna Parkway	11709700310000	63.02

EXHIBIT C
ASSESSMENT ROLL, FY2026/27
NEIGHBORHOOD LANDSCAPING DISTRICT

Assmnt No.	Subdivision Name	Assessor's Parcel No.	Amount	Assmnt No.	Subdivision Name	Assessor's Parcel No.	Amount
110	Laguna Verde	11709200350000	99.46	160	Laguna Parkway	11709700320000	63.02
111	Laguna Verde	11709200360000	99.46	161	Laguna Parkway	11709700330000	63.02
112	Laguna Verde	11709200370000	99.46	162	Laguna Parkway	11709700340000	63.02
113	Laguna Verde	11709200380000	99.46	163	Laguna Parkway	11709700350000	63.02
114	Laguna Verde	11709200390000	99.46	164	Laguna Parkway	11709700360000	63.02
115	Laguna Verde	11709200400000	99.46	165	Laguna Parkway	11709700370000	63.02
116	Laguna Verde	11709200410000	99.46	166	Laguna Parkway	11709700380000	63.02
117	Laguna Verde	11709200420000	99.46	167	Laguna Parkway	11709700390000	63.02
118	Laguna Verde	11709200430000	99.46	168	Laguna Parkway	11709700400000	63.02
119	Laguna Verde	11709200440000	99.46	169	Laguna Parkway	11709700410000	63.02
120	Laguna Verde	11709200450000	99.46	170	Laguna Parkway	11709700420000	63.02
121	Laguna Verde	11709200460000	99.46	171	Laguna Parkway	11709700430000	63.02
122	Laguna Verde	11709200470000	99.46	172	Laguna Parkway	11709700440000	63.02
123	Laguna Verde	11709200480000	99.46	173	Laguna Parkway	11709700450000	63.02
124	Laguna Verde	11709200490000	99.46	174	Laguna Parkway	11709700460000	63.02
125	Laguna Verde	11709200500000	99.46	175	Laguna Parkway	11709700470000	63.02
126	Laguna Verde	11709200510000	99.46	176	Laguna Parkway	11709700480000	63.02
127	Laguna Verde	11709200520000	99.46	177	Laguna Parkway	11709700490000	63.02
128	Laguna Verde	11709200530000	99.46	178	Laguna Parkway	11709700500000	63.02
129	Laguna Parkway	11709700010000	63.02	179	Laguna Parkway	11709700510000	63.02
130	Laguna Parkway	11709700020000	63.02	180	Laguna Parkway	11709700520000	63.02
131	Laguna Parkway	11709700030000	63.02	181	Laguna Parkway	11709700530000	63.02
132	Laguna Parkway	11709700040000	63.02	182	Laguna Parkway	11709700540000	63.02
133	Laguna Parkway	11709700050000	63.02	183	Laguna Parkway	11709700550000	63.02
134	Laguna Parkway	11709700060000	63.02	184	Laguna Parkway	11709700560000	63.02
135	Laguna Parkway	11709700070000	63.02	185	Laguna Parkway	11709700570000	63.02
136	Laguna Parkway	11709700080000	63.02	186	Laguna Parkway	11709700580000	63.02
137	Laguna Parkway	11709700090000	63.02	187	Laguna Parkway	11709700590000	63.02
138	Laguna Parkway	11709700100000	63.02	188	Laguna Parkway	11709700600000	63.02
139	Laguna Parkway	11709700110000	63.02	189	Laguna Parkway	11709700610000	63.02
140	Laguna Parkway	11709700120000	63.02	190	Laguna Parkway	11709700620000	63.02
141	Laguna Parkway	11709700130000	63.02	191	Laguna Parkway	11709700630000	63.02
142	Laguna Parkway	11709700140000	63.02	192	Laguna Parkway	11709700640000	63.02
143	Laguna Parkway	11709700150000	63.02	193	Laguna Parkway	11709700650000	63.02
144	Laguna Parkway	11709700160000	63.02	194	Laguna Parkway	11709700660000	63.02
145	Laguna Parkway	11709700170000	63.02	195	Laguna Parkway	11709700670000	63.02
146	Laguna Parkway	11709700180000	63.02	196	Laguna Parkway	11709700680000	63.02
147	Laguna Parkway	11709700190000	63.02	197	Laguna Parkway	11709700690000	63.02
148	Laguna Parkway	11709700200000	63.02	198	Laguna Parkway	11709700700000	63.02
149	Laguna Parkway	11709700210000	63.02	199	Laguna Parkway	11709700710000	63.02
150	Laguna Parkway	11709700220000	63.02	200	Laguna Parkway	11709700720000	63.02
201	Laguna Parkway	11709700730000	63.02	251	Laguna Parkway	11709800020000	63.02
202	Laguna Parkway	11709700740000	63.02	252	Laguna Parkway	11709800030000	63.02
203	Laguna Parkway	11709700750000	63.02	253	Laguna Parkway	11709800040000	63.02
204	Laguna Parkway	11709700760000	63.02	254	Laguna Parkway	11709800050000	63.02
205	Laguna Parkway	11709700770000	63.02	255	Laguna Parkway	11709800060000	63.02
206	Laguna Parkway	11709700780000	63.02	256	Laguna Parkway	11709800070000	63.02
207	Laguna Parkway	11709700790000	63.02	257	Laguna Parkway	11709800080000	63.02
208	Laguna Parkway	11709700800000	63.02	258	Laguna Parkway	11709800090000	63.02
209	Laguna Parkway	11709700810000	63.02	259	Laguna Parkway	11709800100000	63.02
210	Laguna Parkway	11709700820000	63.02	260	Laguna Parkway	11709800110000	63.02
211	Laguna Parkway	11709700830000	63.02	261	Laguna Parkway	11709800120000	63.02
212	Laguna Parkway	11709700840000	63.02	262	Laguna Parkway	11709800130000	63.02
213	Laguna Parkway	11709700850000	63.02	263	Laguna Parkway	11709800140000	63.02
214	Laguna Parkway	11709700860000	63.02	264	Laguna Parkway	11709800150000	63.02
215	Laguna Parkway	11709700870000	63.02	265	Laguna Parkway	11709800160000	63.02
216	Laguna Parkway	11709700880000	63.02	266	Laguna Parkway	11709800170000	63.02
217	Laguna Parkway	11709700890000	63.02	267	Laguna Parkway	11709800180000	63.02
218	Laguna Parkway	11709700900000	63.02	268	Laguna Parkway	11709800190000	63.02
219	Laguna Parkway	11709700910000	63.02	269	Laguna Parkway	11709800200000	63.02

EXHIBIT C
ASSESSMENT ROLL, FY2026/27
NEIGHBORHOOD LANDSCAPING DISTRICT

Assmnt No.	Subdivision Name	Assessor's Parcel No.	Amount	Assmnt No.	Subdivision Name	Assessor's Parcel No.	Amount
220	Laguna Parkway	11709700920000	63.02	270	Laguna Parkway	11709800210000	63.02
221	Laguna Parkway	11709700930000	63.02	271	Laguna Parkway	11709800220000	63.02
222	Laguna Parkway	11709700940000	63.02	272	Laguna Parkway	11709800230000	63.02
223	Laguna Parkway	11709700950000	63.02	273	Laguna Parkway	11709800240000	63.02
224	Laguna Parkway	11709700960000	63.02	274	Laguna Parkway	11709800250000	63.02
225	Laguna Parkway	11709700970000	63.02	275	Laguna Parkway	11709800260000	63.02
226	Laguna Parkway	11709700980000	63.02	276	Laguna Parkway	11709800270000	63.02
227	Laguna Parkway	11709700990000	63.02	277	Laguna Parkway	11709800280000	63.02
228	Laguna Parkway	11709701000000	63.02	278	Laguna Parkway	11709800290000	63.02
229	Laguna Parkway	11709701010000	63.02	279	Laguna Parkway	11709800300000	63.02
230	Laguna Parkway	11709701020000	63.02	280	Laguna Parkway	11709800310000	63.02
231	Laguna Parkway	11709701030000	63.02	281	Laguna Parkway	11709800320000	63.02
232	Laguna Parkway	11709701040000	63.02	282	Laguna Parkway	11709800330000	63.02
233	Laguna Parkway	11709701050000	63.02	283	Laguna Parkway	11709800340000	63.02
234	Laguna Parkway	11709701060000	63.02	284	Laguna Parkway	11709800350000	63.02
235	Laguna Parkway	11709701070000	63.02	285	Laguna Parkway	11709800360000	63.02
236	Laguna Parkway	11709701080000	63.02	286	Laguna Parkway	11709800370000	63.02
237	Laguna Parkway	11709701090000	63.02	287	Laguna Parkway	11709800380000	63.02
238	Laguna Parkway	11709701100000	63.02	288	Laguna Parkway	11709800390000	63.02
239	Laguna Parkway	11709701110000	63.02	289	Laguna Parkway	11709800400000	63.02
240	Laguna Parkway	11709701120000	63.02	290	Laguna Parkway	11709800410000	63.02
241	Laguna Parkway	11709701130000	63.02	291	Laguna Parkway	11709800420000	63.02
242	Laguna Parkway	11709701140000	63.02	292	Laguna Parkway	11709800430000	63.02
243	Laguna Parkway	11709701150000	63.02	293	Laguna Parkway	11709800440000	63.02
244	Laguna Parkway	11709701160000	63.02	294	Laguna Parkway	11709800450000	63.02
245	Laguna Parkway	11709701170000	63.02	295	Laguna Parkway	11709800460000	63.02
246	Laguna Parkway	11709701180000	63.02	296	Laguna Parkway	11709800470000	63.02
247	Laguna Parkway	11709701190000	63.02	297	Laguna Parkway	11709800480000	63.02
248	Laguna Parkway	11709701200000	63.02	298	Laguna Parkway	11709800490000	63.02
249	Laguna Parkway	11709701210000	63.02	299	Laguna Parkway	11709800500000	63.02
250	Laguna Parkway	11709800010000	63.02	300	Laguna Parkway	11709800510000	63.02
301	Laguna Parkway	11709800520000	63.02	351	Laguna Parkway	11709900180000	63.02
302	Laguna Parkway	11709800530000	63.02	352	Laguna Parkway	11709900190000	63.02
303	Laguna Parkway	11709800540000	63.02	353	Laguna Parkway	11709900200000	63.02
304	Laguna Parkway	11709800550000	63.02	354	Laguna Parkway	11709900210000	63.02
305	Laguna Parkway	11709800560000	63.02	355	Laguna Parkway	11709900220000	63.02
306	Laguna Parkway	11709800570000	63.02	356	Laguna Parkway	11709900230000	63.02
307	Laguna Parkway	11709800580000	63.02	357	Laguna Parkway	11709900240000	63.02
308	Laguna Parkway	11709800590000	63.02	358	Laguna Parkway	11709900250000	63.02
309	Laguna Parkway	11709800600000	63.02	359	Laguna Parkway	11709900260000	63.02
310	Laguna Parkway	11709800610000	63.02	360	Laguna Parkway	11709900270000	63.02
311	Laguna Parkway	11709800620000	63.02	361	Laguna Parkway	11709900280000	63.02
312	Laguna Parkway	11709800630000	63.02	362	Laguna Parkway	11709900290000	63.02
313	Laguna Parkway	11709800640000	63.02	363	Laguna Parkway	11709900300000	63.02
314	Laguna Parkway	11709800650000	63.02	364	Laguna Parkway	11709900310000	63.02
315	Laguna Parkway	11709800660000	63.02	365	Laguna Parkway	11709900320000	63.02
316	Laguna Parkway	11709800670000	63.02	366	Laguna Parkway	11709900330000	63.02
317	Laguna Parkway	11709800680000	63.02	367	Laguna Parkway	11709900340000	63.02
318	Laguna Parkway	11709800690000	63.02	368	Laguna Parkway	11709900350000	63.02
319	Laguna Parkway	11709800700000	63.02	369	Laguna Parkway	11709900360000	63.02
320	Laguna Parkway	11709800710000	63.02	370	Laguna Parkway	11709900370000	63.02
321	Laguna Parkway	11709800720000	63.02	371	Laguna Parkway	11709900380000	63.02
322	Laguna Parkway	11709800730000	63.02	372	Laguna Parkway	11709900390000	63.02
323	Laguna Parkway	11709800740000	63.02	373	Laguna Parkway	11709900400000	63.02
324	Laguna Parkway	11709800750000	63.02	374	Laguna Parkway	11709900410000	63.02
325	Laguna Parkway	11709800760000	63.02	375	Laguna Parkway	11709900420000	63.02
326	Laguna Parkway	11709800770000	63.02	376	Laguna Parkway	11709900430000	63.02
327	Laguna Parkway	11709800780000	63.02	377	Laguna Parkway	11709900440000	63.02
328	Laguna Parkway	11709800790000	63.02	378	Laguna Parkway	11709900450000	63.02
329	Laguna Parkway	11709800800000	63.02	379	Laguna Parkway	11709900460000	63.02

EXHIBIT C
ASSESSMENT ROLL, FY2026/27
NEIGHBORHOOD LANDSCAPING DISTRICT

Assmnt No.	Subdivision Name	Assessor's Parcel No.	Amount	Assmnt No.	Subdivision Name	Assessor's Parcel No.	Amount
330	Laguna Parkway	11709800810000	63.02	380	Laguna Parkway	11709900470000	63.02
331	Laguna Parkway	11709800820000	63.02	381	Laguna Parkway	11709900480000	63.02
332	Laguna Parkway	11709800830000	63.02	382	Laguna Parkway	11709900490000	63.02
333	Laguna Parkway	11709800840000	63.02	383	Laguna Parkway	11709900500000	63.02
334	Laguna Parkway	11709900010000	63.02	384	Laguna Parkway	11709900510000	63.02
335	Laguna Parkway	11709900020000	63.02	385	Laguna Parkway	11709900520000	63.02
336	Laguna Parkway	11709900030000	63.02	386	Laguna Parkway	11709900530000	63.02
337	Laguna Parkway	11709900040000	63.02	387	Laguna Parkway	11709900540000	63.02
338	Laguna Parkway	11709900050000	63.02	388	Laguna Parkway	11709900550000	63.02
339	Laguna Parkway	11709900060000	63.02	389	Laguna Parkway	11709900560000	63.02
340	Laguna Parkway	11709900070000	63.02	390	Laguna Parkway	11709900570000	63.02
341	Laguna Parkway	11709900080000	63.02	391	Laguna Parkway	11709900580000	63.02
342	Laguna Parkway	11709900090000	63.02	392	Laguna Parkway	11709900590000	63.02
343	Laguna Parkway	11709900100000	63.02	393	Laguna Parkway	11709900600000	63.02
344	Laguna Parkway	11709900110000	63.02	394	Laguna Parkway	11709900610000	63.02
345	Laguna Parkway	11709900120000	63.02	395	Laguna Parkway	11709900620000	63.02
346	Laguna Parkway	11709900130000	63.02	396	Laguna Parkway	11709900630000	63.02
347	Laguna Parkway	11709900140000	63.02	397	Laguna Parkway	11709900640000	63.02
348	Laguna Parkway	11709900150000	63.02	398	Laguna Parkway	11709900650000	63.02
349	Laguna Parkway	11709900160000	63.02	399	Laguna Parkway	11709900660000	63.02
350	Laguna Parkway	11709900170000	63.02	400	Laguna Parkway	11709900670000	63.02
401	Laguna Parkway	11709900680000	63.02	451	Colony Brookfield	11913000050000	190.00
402	Laguna Parkway	11709900690000	63.02	452	Colony Brookfield	11913000060000	190.00
403	Laguna Parkway	11709900700000	63.02	453	Colony Brookfield	11913000070000	190.00
404	Laguna Parkway	11709900710000	63.02	454	Colony Brookfield	11913000080000	190.00
405	Laguna Parkway	11709900720000	63.02	455	Colony Brookfield	11913000090000	190.00
406	Laguna Parkway	11709900730000	63.02	456	Colony Brookfield	11913000100000	190.00
407	Laguna Parkway	11709900740000	63.02	457	Colony Brookfield	11913000110000	190.00
408	Laguna Parkway	11709900760000	63.02	458	Colony Brookfield	11913000120000	190.00
409	Laguna Parkway	11709900770000	63.02	459	Colony Brookfield	11913000130000	190.00
410	Laguna Parkway	11709900780000	63.02	460	Colony Brookfield	11913000140000	190.00
411	Laguna Parkway	11709900790000	63.02	461	Colony Brookfield	11913000150000	190.00
412	Laguna Parkway	11709900800000	63.02	462	Colony Brookfield	11913000160000	190.00
413	Laguna Parkway	11709900810000	63.02	463	Colony Brookfield	11913000170000	190.00
414	Laguna Parkway	11709900820000	63.02	464	Colony Brookfield	11913000180000	190.00
415	Laguna Parkway	11709900830000	63.02	465	Colony Brookfield	11913000190000	190.00
416	Laguna Parkway	11709900840000	63.02	466	Colony Brookfield	11913000200000	190.00
417	Laguna Parkway	11709900850000	63.02	467	Colony Brookfield	11913000210000	190.00
418	Laguna Parkway	11709900860000	63.02	468	Colony Brookfield	11913000220000	190.00
419	Laguna Parkway	11709900870000	63.02	469	Colony Brookfield	11913000230000	190.00
420	Laguna Parkway	11709900880000	63.02	470	Colony Brookfield	11913000240000	190.00
421	Laguna Parkway	11709900890000	63.02	471	Colony Brookfield	11913000250000	190.00
422	Laguna Parkway	11709900900000	63.02	472	Colony Brookfield	11913000260000	190.00
423	Laguna Parkway	11709900910000	63.02	473	Colony Brookfield	11913000270000	190.00
424	Laguna Parkway	11709900920000	63.02	474	Colony Brookfield	11913000280000	190.00
425	Laguna Parkway	11709900930000	63.02	475	Colony Brookfield	11913000290000	190.00
426	Laguna Parkway	11709900940000	63.02	476	Colony Brookfield	11913000300000	190.00
427	Laguna Parkway	11709900950000	63.02	477	Colony Brookfield	11913000310000	190.00
428	Laguna Parkway	11709900960000	63.02	478	Colony Brookfield	11913000320000	190.00
429	Laguna Parkway	11709900970000	63.02	479	Colony Brookfield	11913000330000	190.00
430	Laguna Parkway	11709900980000	63.02	480	Colony Brookfield	11913000340000	190.00
431	Laguna Parkway	11709900990000	63.02	481	Colony Brookfield	11913000350000	190.00
432	Laguna Parkway	11709901000000	63.02	482	Colony Brookfield	11913000360000	190.00
433	Laguna Parkway	11709901010000	63.02	483	Colony Brookfield	11913000370000	190.00
434	Laguna Parkway	11709901020000	63.02	484	Colony Brookfield	11913000380000	190.00
435	Laguna Parkway	11709901030000	63.02	485	Colony Brookfield	11913000390000	190.00
436	Laguna Parkway	11709901040000	63.02	486	Colony Brookfield	11913000400000	190.00
437	Laguna Parkway	11709901050000	63.02	487	Colony Brookfield	11913000410000	190.00
438	Laguna Parkway	11709901060000	63.02	488	Colony Brookfield	11913000420000	190.00
439	Laguna Parkway	11709901070000	63.02	489	Colony Brookfield	11913000430000	190.00

EXHIBIT C
ASSESSMENT ROLL, FY2026/27
NEIGHBORHOOD LANDSCAPING DISTRICT

Assmnt No.	Subdivision Name	Assessor's Parcel No.	Amount	Assmnt No.	Subdivision Name	Assessor's Parcel No.	Amount
440	Laguna Parkway	11709901080000	63.02	490	Colony Brookfield	11913000440000	190.00
441	Laguna Parkway	11709901090000	63.02	491	Colony Brookfield	11913000450000	190.00
442	Laguna Parkway	11709901100000	63.02	492	Colony Brookfield	11913000460000	190.00
443	Laguna Parkway	11709901110000	63.02	493	Colony Brookfield	11913000470000	190.00
444	Laguna Parkway	11709901120000	63.02	494	Colony Brookfield	11913000480000	190.00
445	Laguna Parkway	11709901130000	63.02	495	Colony Brookfield	11913000490000	190.00
446	Laguna Parkway	11709901150000	63.02	496	Colony Brookfield	11913000500000	190.00
447	Laguna Parkway	11709901160000	63.02	497	Colony Brookfield	11913000510000	190.00
448	Colony Brookfield	11913000010000	190.00	498	Colony Brookfield	11913000520000	190.00
449	Colony Brookfield	11913000020000	190.00	499	Colony Brookfield	11913000530000	190.00
450	Colony Brookfield	11913000030000	190.00	500	Colony Brookfield	11913000540000	190.00
501	Colony Brookfield	11913000040000	190.00	551	Windemere Estates	03114300310000	190.00
502	Colony Brookfield	11913000550000	190.00	552	Windemere Estates	03114300320000	190.00
503	Colony Brookfield	11913000560000	190.00	553	Windemere Estates	03114300330000	190.00
504	Colony Brookfield	11913000570000	190.00	554	Windemere Estates	03114300340000	190.00
505	Colony Brookfield	11913000580000	190.00	555	Windemere Estates	03114300350000	190.00
506	Colony Brookfield	11913000590000	190.00	556	Windemere Estates	03114300360000	190.00
507	Colony Brookfield	11913000600000	190.00	557	Windemere Estates	03114300370000	190.00
508	Colony Brookfield	11913000610000	190.00	558	Windemere Estates	03114300380000	190.00
509	Colony Brookfield	11913000620000	190.00	559	Windemere Estates	03114300390000	190.00
510	Colony Brookfield	11913000630000	190.00	560	Windemere Estates	03114300400000	190.00
511	Colony Brookfield	11913000640000	190.00	561	Windemere Estates	03114300410000	190.00
512	Colony Brookfield	11913000650000	190.00	562	Windemere Estates	03114300420000	190.00
513	Colony Brookfield	11913000660000	190.00	563	Windemere Estates	03114300430000	190.00
514	Colony Brookfield	11913000670000	190.00	564	Windemere Estates	03114300440000	190.00
515	Colony Brookfield	11913000680000	190.00	565	Windemere Estates	03114300450000	190.00
516	Colony Brookfield	11913000690000	190.00	566	Windemere Estates	03114300460000	190.00
517	Colony Brookfield	11913000700000	190.00	567	Windemere Estates	03114300470000	190.00
518	Colony Brookfield	11913000710000	190.00	568	Windemere Estates	03114300480000	190.00
519	Colony Brookfield	11913000720000	190.00	569	Windemere Estates	03114300490000	190.00
520	Colony Brookfield	11913000730000	190.00	570	Windemere Estates	03114300500000	190.00
521	Colony Brookfield	11913000740000	190.00	571	Carriage Estates	03112900280000	373.74
522	Windemere Estates	03114300010000	190.00	572	Carriage Estates	03112900290000	373.74
523	Windemere Estates	03114300020000	190.00	573	Carriage Estates	03112900300000	373.74
524	Windemere Estates	03114300030000	190.00	574	Carriage Estates	03112900310000	373.74
525	Windemere Estates	03114300040000	190.00	575	Carriage Estates	03112900320000	373.74
526	Windemere Estates	03114300050000	190.00	576	Carriage Estates	03112900330000	373.74
527	Windemere Estates	03114300060000	190.00	577	Carriage Estates	03112900340000	373.74
528	Windemere Estates	03114300070000	190.00	578	Carriage Estates	03112900350000	373.74
529	Windemere Estates	03114300080000	190.00	579	Carriage Estates	03112900360000	373.74
530	Windemere Estates	03114300090000	190.00	580	Carriage Estates	03112900370000	373.74
531	Windemere Estates	03114300100000	190.00	581	Carriage Estates	03112900380000	373.74
532	Windemere Estates	03114300110000	190.00	582	Carriage Estates	03112900390000	373.74
533	Windemere Estates	03114300120000	190.00	583	Carriage Estates	03112900400000	373.74
534	Windemere Estates	03114300130000	190.00	584	Carriage Estates	03112900580000	373.74
535	Windemere Estates	03114300140000	190.00	585	Carriage Estates	03112900420000	373.74
536	Windemere Estates	03114300150000	190.00	586	Carriage Estates	03112900430000	373.74
537	Windemere Estates	03114300160000	190.00	587	Carriage Estates	03112900440000	373.74
538	Windemere Estates	03114300170000	190.00	588	Carriage Estates	03112900450000	373.74
539	Windemere Estates	03114300180000	190.00	589	Carriage Estates	03112900460000	373.74
540	Windemere Estates	03114300190000	190.00	590	Carriage Estates	03112900470000	373.74
541	Windemere Estates	03114300200000	190.00	591	Carriage Estates	03112900480000	373.74
542	Windemere Estates	03114300210000	190.00	592	Carriage Estates	03112900490000	373.74
543	Windemere Estates	03114300220000	190.00	593	Carriage Estates	03112900540000	373.74
544	Windemere Estates	03114300230000	190.00	594	Kelton	22604000010000	60.60
545	Windemere Estates	03114300240000	190.00	595	Kelton	22604000020000	60.60
546	Windemere Estates	03114300650000	190.00	596	Kelton	22604000030000	60.60
547	Windemere Estates	03114300620000	190.00	597	Kelton	22604000040000	60.60
548	Windemere Estates	03114300630000	190.00	598	Kelton	22604000050000	60.60
549	Windemere Estates	03114300280000	190.00	599	Kelton	22604000060000	60.60

EXHIBIT C
ASSESSMENT ROLL, FY2026/27
NEIGHBORHOOD LANDSCAPING DISTRICT

Assmnt No.	Subdivision Name	Assessor's Parcel No.	Amount	Assmnt No.	Subdivision Name	Assessor's Parcel No.	Amount
550	Windemere Estates	03114300290000	190.00	600	Kelton	2260400070000	60.60
601	Windemere Estates	03114300300000	190.00	651	Kelton	22604000580000	60.60
602	Kelton	22604000080000	60.60	652	Kelton	22604000590000	60.60
603	Kelton	22604000090000	60.60	653	Kelton	22604000600000	60.60
604	Kelton	22604000100000	60.60	654	Kelton	22604000610000	60.60
605	Kelton	22604000110000	60.60	655	Kelton	22604000620000	60.60
606	Kelton	22604000120000	60.60	656	Kelton	22604000630000	60.60
607	Kelton	22604000130000	60.60	657	Kelton	22604000640000	60.60
608	Kelton	22604000140000	60.60	658	Kelton	22604000650000	60.60
609	Kelton	22604000150000	60.60	659	Kelton	22604000660000	60.60
610	Kelton	22604000160000	60.60	660	Kelton	22604000670000	60.60
611	Kelton	22604000170000	60.60	661	Kelton	22604000680000	60.60
612	Kelton	22604000180000	60.60	662	Kelton	22604000690000	60.60
613	Kelton	22604000190000	60.60	663	Kelton	22604000700000	60.60
614	Kelton	22604000200000	60.60	664	Kelton	22604000710000	60.60
615	Kelton	22604000210000	60.60	665	Kelton	22604000720000	60.60
616	Kelton	22604000220000	60.60	666	Kelton	22604000730000	60.60
617	Kelton	22604000230000	60.60	667	Kelton	22604000740000	60.60
618	Kelton	22604000240000	60.60	668	Kelton	22604000750000	60.60
619	Kelton	22604000250000	60.60	669	Kelton	22604000760000	60.60
620	Kelton	22604000260000	60.60	670	Kelton	22604000770000	60.60
621	Kelton	22604000270000	60.60	671	Kelton	22604000780000	60.60
622	Kelton	22604000280000	60.60	672	Kelton	22604000790000	60.60
623	Kelton	22604000290000	60.60	673	Kelton	22604000800000	60.60
624	Kelton	22604000300000	60.60	674	Kelton	22604000810000	60.60
625	Kelton	22604000310000	60.60	675	Kelton	22604000820000	60.60
626	Kelton	22604000320000	60.60	676	Kelton	22604000830000	60.60
627	Kelton	22604000330000	60.60	677	Kelton	22604000840000	60.60
628	Kelton	22604000340000	60.60	678	Kelton	22604000850000	60.60
629	Kelton	22604000350000	60.60	679	Kelton	22604000860000	60.60
630	Kelton	22604000360000	60.60	680	Kelton	22604000870000	60.60
631	Kelton	22604000370000	60.60	681	Kelton	22604000880000	60.60
632	Kelton	22604000380000	60.60	682	Kelton	22604000890000	60.60
633	Kelton	22604000390000	60.60	683	Kelton	22604000900000	60.60
634	Kelton	22604000400000	60.60	684	Kelton	22604000910000	60.60
635	Kelton	22604000410000	60.60	685	Kelton	22604000920000	60.60
636	Kelton	22604000420000	60.60	686	Kelton	22604000930000	60.60
637	Kelton	22604000430000	60.60	687	Kelton	22604000940000	60.60
638	Kelton	22604000440000	60.60	688	Kelton	22604000950000	60.60
639	Kelton	22604000450000	60.60	689	Kelton	22604000960000	60.60
640	Kelton	22604000460000	60.60	690	Kelton	22604000970000	60.60
641	Kelton	22604000470000	60.60	691	Kelton	22604000980000	60.60
642	Kelton	22604000480000	60.60	692	Kelton	22604000990000	60.60
643	Kelton	22604000490000	60.60	693	Kelton	22604001000000	60.60
644	Kelton	22604000500000	60.60	694	Kelton	22604001010000	60.60
645	Kelton	22604000510000	60.60	695	Kelton	22604001020000	60.60
646	Kelton	22604000520000	60.60	696	Kelton	22604001030000	60.60
647	Kelton	22604000530000	60.60	697	Kelton	22604001040000	60.60
648	Kelton	22604000540000	60.60	698	Kelton	22604001050000	60.60
649	Kelton	22604000550000	60.60	699	Kelton	22604001060000	60.60
650	Kelton	22604000560000	60.60	700	Kelton	22604001070000	60.60
701	Kelton	22604000570000	60.60	751	Chardonnay	23706100120000	38.00
702	Kelton	22604001080000	60.60	752	Chardonnay	23706100130000	38.00
703	Kelton	22604001090000	60.60	753	Chardonnay	23706100140000	38.00
704	Kelton	22604001100000	60.60	754	Chardonnay	23706100150000	38.00
705	Kelton	22604001110000	60.60	755	Chardonnay	23706100160000	38.00
706	Kelton	22604001120000	60.60	756	Chardonnay	23706100170000	38.00
707	Kelton	22604001130000	60.60	757	Chardonnay	23706100180000	38.00
708	Kelton	22604001140000	60.60	758	Chardonnay	23706100190000	38.00
709	Kelton	22604001150000	60.60	759	Chardonnay	23706100200000	38.00

EXHIBIT C
ASSESSMENT ROLL, FY2026/27
NEIGHBORHOOD LANDSCAPING DISTRICT

Assmnt No.	Subdivision Name	Assessor's Parcel No.	Amount	Assmnt No.	Subdivision Name	Assessor's Parcel No.	Amount
710	Kelton	22603800330000	60.60	760	Chardonay	23706100210000	38.00
711	Kelton	22603800340000	60.60	761	Chardonay	23706100220000	38.00
712	Kelton	22603800350000	60.60	762	Chardonay	23706100230000	38.00
713	Kelton	22603800360000	60.60	763	Chardonay	23706100240000	38.00
714	Kelton	22603800370000	60.60	764	Chardonay	23706100250000	38.00
715	Kelton	22603800380000	60.60	765	Chardonay	23706100260000	38.00
716	Kelton	22603800390000	60.60	766	Chardonay	23706100270000	38.00
717	Kelton	22603800400000	60.60	767	Chardonay	23706100280000	38.00
718	Kelton	22603800410000	60.60	768	Chardonay	23706100290000	38.00
719	Kelton	22603800420000	60.60	769	Chardonay	23706100300000	38.00
720	Kelton	22603800430000	60.60	770	Chardonay	23706100310000	38.00
721	Kelton	22603800440000	60.60	771	Chardonay	23706100320000	38.00
722	Kelton	22603800450000	60.60	772	Chardonay	23706100330000	38.00
723	Kelton	22603800460000	60.60	773	Chardonay	23706100340000	38.00
724	Kelton	22603800470000	60.60	774	Chardonay	23706100350000	38.00
725	Kelton	22603800480000	60.60	775	Chardonay	23706100360000	38.00
726	Kelton	22603800490000	60.60	776	Chardonay	23706100370000	38.00
727	Kelton	22603800500000	60.60	777	Chardonay	23706100380000	38.00
728	Kelton	22603800510000	60.60	778	Chardonay	23706100390000	38.00
729	Kelton	22603800520000	60.60	779	Chardonay	23706100400000	38.00
730	Kelton	22603800530000	60.60	780	Chardonay	23706100410000	38.00
731	Kelton	22603800540000	60.60	781	Chardonay	23706100420000	38.00
732	Kelton	22603800550000	60.60	782	Chardonay	23706100430000	38.00
733	Kelton	22603800560000	60.60	783	Chardonay	23706100440000	38.00
734	Kelton	22603800570000	60.60	784	Chardonay	23706100450000	38.00
735	Kelton	22603800580000	60.60	785	Chardonay	23706100460000	38.00
736	Kelton	22603800590000	60.60	786	Chardonay	23706100470000	38.00
737	Kelton	22603800600000	60.60	787	Chardonay	23706100480000	38.00
738	Kelton	22603800610000	60.60	788	Chardonay	23706100490000	38.00
739	Kelton	22603800620000	60.60	789	Chardonay	23706100500000	38.00
740	Kelton	22603800630000	60.60	790	Chardonay	23706100510000	38.00
741	Chardonay	23706100010000	38.00	791	Chardonay	23706100520000	38.00
742	Chardonay	23706100020000	38.00	792	Chardonay	23706100530000	38.00
743	Chardonay	23706100030000	38.00	793	Chardonay	23706100540000	38.00
744	Chardonay	23706100040000	38.00	794	Chardonay	23706300010000	38.00
745	Chardonay	23706100050000	38.00	795	Chardonay	23706300020000	38.00
746	Chardonay	23706100060000	38.00	796	Chardonay	23706300030000	38.00
747	Chardonay	23706100070000	38.00	797	Chardonay	23706300040000	38.00
748	Chardonay	23706100080000	38.00	798	Chardonay	23706300050000	38.00
749	Chardonay	23706100090000	38.00	799	Chardonay	23706300060000	38.00
750	Chardonay	23706100100000	38.00	800	Chardonay	23706300070000	38.00
801	Chardonay	23706100110000	38.00	851	Regency Place	11711200150000	52.88
802	Chardonay	23706300080000	38.00	852	Regency Place	11711200160000	52.88
803	Chardonay	23706300090000	38.00	853	Regency Place	11711200170000	52.88
804	Chardonay	23706300100000	38.00	854	Regency Place	11711200180000	52.88
805	Chardonay	23706300110000	38.00	855	Regency Place	11711200190000	52.88
806	Chardonay	23706300120000	38.00	856	Regency Place	11711200200000	52.88
807	Chardonay	23706300130000	38.00	857	Regency Place	11711200210000	52.88
808	Chardonay	23706300140000	38.00	858	Regency Place	11711200220000	52.88
809	Chardonay	23706300150000	38.00	859	Regency Place	11711200230000	52.88
810	Chardonay	23706300160000	38.00	860	Regency Place	11711200240000	52.88
811	Chardonay	23706300170000	38.00	861	Regency Place	11711200250000	52.88
812	Chardonay	23706300180000	38.00	862	Regency Place	11711200260000	52.88
813	Chardonay	23706300190000	38.00	863	Regency Place	11711200270000	52.88
814	Chardonay	23706300200000	38.00	864	Regency Place	11711200280000	52.88
815	Chardonay	23706300210000	38.00	865	Regency Place	11711200290000	52.88
816	Chardonay	23706300220000	38.00	866	Regency Place	11711200300000	52.88
817	Chardonay	23706300230000	38.00	867	Regency Place	11711200310000	52.88
818	Chardonay	23706300240000	38.00	868	Regency Place	11711200320000	52.88
819	Chardonay	23706300250000	38.00	869	Regency Place	11711200330000	52.88

EXHIBIT C
ASSESSMENT ROLL, FY2026/27
NEIGHBORHOOD LANDSCAPING DISTRICT

Assmnt No.	Subdivision Name	Assessor's Parcel No.	Amount	Assmnt No.	Subdivision Name	Assessor's Parcel No.	Amount
820	Chardonay	23706300260000	38.00	870	Regency Place	11711200340000	52.88
821	Chardonay	23706300270000	38.00	871	Regency Place	11711200350000	52.88
822	Chardonay	23706300280000	38.00	872	Regency Place	11711200360000	52.88
823	Chardonay	23706300450000	38.00	873	Regency Place	11711200370000	52.88
824	Chardonay	23706300460000	38.00	874	Regency Place	11711200380000	52.88
825	Chardonay	23706300310000	38.00	875	Regency Place	11711200390000	52.88
826	Chardonay	23706300320000	38.00	876	Regency Place	11711200400000	52.88
827	Chardonay	23706300330000	38.00	877	Regency Place	11711200410000	52.88
828	Chardonay	23706300340000	38.00	878	Regency Place	11711200420000	52.88
829	Chardonay	23706300350000	38.00	879	Regency Place	11711200430000	52.88
830	Chardonay	23706300360000	38.00	880	Regency Place	11711200440000	52.88
831	Chardonay	23706300470000	38.00	881	Regency Place	11711200450000	52.88
832	Chardonay	23706300480000	38.00	882	Regency Place	11711200460000	52.88
833	Chardonay	23706300390000	38.00	883	Regency Place	11711200470000	52.88
834	Chardonay	23706300400000	38.00	884	Regency Place	11711200480000	52.88
835	Chardonay	23706300410000	38.00	885	Regency Place	11711200490000	52.88
836	Chardonay	23706300420000	38.00	886	Regency Place	11711200500000	52.88
837	Chardonay	23706300430000	38.00	887	Regency Place	11711200510000	52.88
838	Regency Place	11711200010000	52.88	888	Regency Place	11711200520000	52.88
839	Regency Place	11711200020000	52.88	889	Regency Place	11711200530000	52.88
840	Regency Place	11711200030000	52.88	890	Regency Place	11711200580000	52.88
841	Regency Place	11711200040000	52.88	891	Regency Place	11711200590000	52.88
842	Regency Place	11711200050000	52.88	892	Regency Place	11711200600000	52.88
843	Regency Place	11711200060000	52.88	893	Regency Place	11711200610000	52.88
844	Regency Place	11711200070000	52.88	894	Regency Place	11711200620000	52.88
845	Regency Place	11711200080000	52.88	895	Regency Place	11711200630000	52.88
846	Regency Place	11711200090000	52.88	896	Regency Place	11711200640000	52.88
847	Regency Place	11711200100000	52.88	897	Regency Place	11711200650000	52.88
848	Regency Place	11711200110000	52.88	898	Regency Place	11711200660000	52.88
849	Regency Place	11711200120000	52.88	899	Regency Place	11711200670000	52.88
850	Regency Place	11711200130000	52.88	900	Regency Place	11711200680000	52.88
901	Regency Place	11711200140000	52.88	951	Regency Place	11713400420000	52.88
902	Regency Place	11711200690000	52.88	952	Regency Place	11713400430000	52.88
903	Regency Place	11711200700000	52.88	953	Regency Place	11713400440000	52.88
904	Regency Place	11711200710000	52.88	954	Regency Place	11713400450000	52.88
905	Regency Place	11711200720000	52.88	955	Regency Place	11713400460000	52.88
906	Regency Place	11711200730000	52.88	956	Regency Place	11713400480000	52.88
907	Regency Place	11711200740000	52.88	957	Regency Place	11713400490000	52.88
908	Regency Place	11711200750000	52.88	958	Regency Place	11713400500000	52.88
909	Regency Place	11711200760000	52.88	959	Regency Place	11713400510000	52.88
910	Regency Place	11711200770000	52.88	960	Regency Place	11713400520000	52.88
911	Regency Place	11713400010000	52.88	961	Regency Place	11713400530000	52.88
912	Regency Place	11713400020000	52.88	962	Regency Place	11713400540000	52.88
913	Regency Place	11713400030000	52.88	963	Regency Place	11713400550000	52.88
914	Regency Place	11713400040000	52.88	964	Regency Place	11713400560000	52.88
915	Regency Place	11713400050000	52.88	965	Regency Place	11713400570000	52.88
916	Regency Place	11713400060000	52.88	966	Regency Place	11713400580000	52.88
917	Regency Place	11713400070000	52.88	967	Regency Place	11713400590000	52.88
918	Regency Place	11713400080000	52.88	968	Regency Place	11713400600000	52.88
919	Regency Place	11713400090000	52.88	969	Regency Place	11713400610000	52.88
920	Regency Place	11713400100000	52.88	970	Regency Place	11701200370001	35.96
921	Regency Place	11713400110000	52.88	971	Regency Place	11701200370002	35.96
922	Regency Place	11713400120000	52.88	972	Regency Place	11701200370003	35.96
923	Regency Place	11713400130000	52.88	973	Regency Place	11701200370004	35.96
924	Regency Place	11713400140000	52.88	974	Regency Place	11701200370005	35.96
925	Regency Place	11713400150000	52.88	975	Regency Place	11701200370006	35.96
926	Regency Place	11713400160000	52.88	976	Regency Place	11701200370007	35.96
927	Regency Place	11713400170000	52.88	977	Regency Place	11701200370008	35.96
928	Regency Place	11713400180000	52.88	978	Regency Place	11701200370009	35.96
929	Regency Place	11713400190000	52.88	979	Regency Place	11701200370010	35.96

EXHIBIT C
ASSESSMENT ROLL, FY2026/27
NEIGHBORHOOD LANDSCAPING DISTRICT

Assmnt No.	Subdivision Name	Assessor's Parcel No.	Amount	Assmnt No.	Subdivision Name	Assessor's Parcel No.	Amount
930	Regency Place	11713400200000	52.88	980	Regency Place	11701200370011	35.96
931	Regency Place	11713400210000	52.88	981	Regency Place	11701200370012	35.96
932	Regency Place	11713400220000	52.88	982	Regency Place	11701200380000	287.68
933	Regency Place	11713400230000	52.88	983	Regency Place	11701200390001	35.96
934	Regency Place	11713400240000	52.88	984	Regency Place	11701200390002	35.96
935	Regency Place	11713400250000	52.88	985	Regency Place	11701200390003	35.96
936	Regency Place	11713400260000	52.88	986	Regency Place	11701200390004	35.96
937	Regency Place	11713400270000	52.88	987	Regency Place	11701200390005	35.96
938	Regency Place	11713400280000	52.88	988	Regency Place	11701200390006	35.96
939	Regency Place	11713400290000	52.88	989	Regency Place	11701200390007	35.96
940	Regency Place	11713400300000	52.88	990	Regency Place	11701200390008	35.96
941	Regency Place	11713400310000	52.88	991	Regency Place	11701200520000	1006.88
942	Regency Place	11713400320000	52.88	992	Laguna Verde 2	11711600010000	178.34
943	Regency Place	11713400330000	52.88	993	Laguna Verde 2	11711600020000	178.34
944	Regency Place	11713400340000	52.88	994	Laguna Verde 2	11711600030000	178.34
945	Regency Place	11713400350000	52.88	995	Laguna Verde 2	11711600040000	178.34
946	Regency Place	11713400360000	52.88	996	Laguna Verde 2	11711600050000	178.34
947	Regency Place	11713400370000	52.88	997	Laguna Verde 2	11711600060000	178.34
948	Regency Place	11713400380000	52.88	998	Laguna Verde 2	11711600070000	178.34
949	Regency Place	11713400390000	52.88	999	Laguna Verde 2	11711600080000	178.34
950	Regency Place	11713400400000	52.88	1000	Laguna Verde 2	11711600090000	178.34
1001	Regency Place	11713400410000	52.88	1051	Stonewood	11711400160000	31.68
1002	Laguna Verde 2	11711600100000	178.34	1052	Stonewood	11711400170000	31.68
1003	Laguna Verde 2	11711600110000	178.34	1053	Stonewood	11711400180000	31.68
1004	Laguna Verde 2	11711600120000	178.34	1054	Stonewood	11711400190000	31.68
1005	Laguna Verde 2	11711600130000	178.34	1055	Stonewood	11711400200000	31.68
1006	Laguna Verde 2	11711600140000	178.34	1056	Stonewood	11711400210000	31.68
1007	Laguna Verde 2	11711600150000	178.34	1057	Stonewood	11711400220000	31.68
1008	Laguna Verde 2	11711600160000	178.34	1058	Stonewood	11711400230000	31.68
1009	Laguna Verde 2	11711600170000	178.34	1059	Stonewood	11711400240000	31.68
1010	Laguna Verde 2	11711600180000	178.34	1060	Stonewood	11711400250000	31.68
1011	Laguna Verde 2	11711600190000	178.34	1061	Stonewood	11711400260000	31.68
1012	Laguna Verde 2	11711600200000	178.34	1062	Stonewood	11711400270000	31.68
1013	Laguna Verde 2	11711600210000	178.34	1063	Stonewood	11711400280000	31.68
1014	Laguna Verde 2	11711600220000	178.34	1064	Stonewood	11711400290000	31.68
1015	Laguna Verde 2	11711600230000	178.34	1065	Stonewood	11711400300000	31.68
1016	Laguna Verde 2	11711600240000	178.34	1066	Stonewood	11711400310000	31.68
1017	Laguna Verde 2	11711600270000	178.34	1067	Stonewood	11711400320000	31.68
1018	Laguna Verde 2	11711600280000	178.34	1068	Stonewood	11711400330000	31.68
1019	Laguna Verde 2	11711600290000	178.34	1069	Stonewood	11711400340000	31.68
1020	Laguna Verde 2	11711600300000	178.34	1070	Stonewood	11711400350000	31.68
1021	Laguna Verde 2	11711600310000	178.34	1071	Stonewood	11711400360000	31.68
1022	Laguna Verde 2	11711600320000	178.34	1072	Stonewood	11711400370000	31.68
1023	Laguna Verde 2	11711600330000	178.34	1073	Stonewood	11711400380000	31.68
1024	Laguna Verde 2	11711600340000	178.34	1074	Stonewood	11711400390000	31.68
1025	Laguna Verde 2	11711600350000	178.34	1075	Stonewood	11711400400000	31.68
1026	Laguna Verde 2	11711600360000	178.34	1076	Stonewood	11711400410000	31.68
1027	Laguna Verde 2	11711600370000	178.34	1077	Stonewood	11711400420000	31.68
1028	Laguna Verde 2	11711600380000	178.34	1078	Stonewood	11711400430000	31.68
1029	Laguna Verde 2	11711600390000	178.34	1079	Stonewood	11711400440000	31.68
1030	Laguna Verde 2	11711600400000	178.34	1080	Stonewood	11711400450000	31.68
1031	Laguna Verde 2	11711600410000	178.34	1081	Stonewood	11711400460000	31.68
1032	Laguna Verde 2	11711600420000	178.34	1082	Stonewood	11711400470000	31.68
1033	Laguna Verde 2	11711600430000	178.34	1083	Stonewood	11711400480000	31.68
1034	Laguna Verde 2	11711600440000	178.34	1084	Stonewood	11711400490000	31.68
1035	Laguna Verde 2	11711600470000	178.34	1085	Stonewood	11711400500000	31.68
1036	N/A	N/A		1086	Stonewood	11711400510000	31.68
1037	Stonewood	11711400010000	31.68	1087	Stonewood	11711400520000	31.68
1038	Stonewood	11711400020000	31.68	1088	Stonewood	11711400530000	31.68
1039	Stonewood	11711400030000	31.68	1089	Stonewood	11711400540000	31.68

EXHIBIT C
ASSESSMENT ROLL, FY2026/27
NEIGHBORHOOD LANDSCAPING DISTRICT

Assmnt No.	Subdivision Name	Assessor's Parcel No.	Amount	Assmnt No.	Subdivision Name	Assessor's Parcel No.	Amount
1040	Stonewood	11711400040000	31.68	1090	Stonewood	11711400550000	31.68
1041	Stonewood	11711400050000	31.68	1091	Stonewood	11711400560000	31.68
1042	Stonewood	11711400060000	31.68	1092	Stonewood	11711400570000	31.68
1043	Stonewood	11711400070000	31.68	1093	Stonewood	11711400580000	31.68
1044	Stonewood	11711400080000	31.68	1094	Stonewood	11711400590000	31.68
1045	Stonewood	11711400090000	31.68	1095	Stonewood	11711400600000	31.68
1046	Stonewood	11711400100000	31.68	1096	Stonewood	11711400610000	31.68
1047	Stonewood	11711400110000	31.68	1097	Stonewood	11711400620000	31.68
1048	Stonewood	11711400120000	31.68	1098	Stonewood	11711400630000	31.68
1049	Stonewood	11711400130000	31.68	1099	Stonewood	11711400640000	31.68
1050	Stonewood	11711400140000	31.68	1100	Stonewood	11711500010000	31.68
1101	Stonewood	11711400150000	31.68	1151	Stonewood	11711500520000	31.68
1102	Stonewood	11711500020000	31.68	1152	Stonewood	11711500530000	31.68
1103	Stonewood	11711500030000	31.68	1153	Stonewood	11711500540000	31.68
1104	Stonewood	11711500040000	31.68	1154	Stonewood	11711500550000	31.68
1105	Stonewood	11711500050000	31.68	1155	Stonewood	11711500560000	31.68
1106	Stonewood	11711500060000	31.68	1156	Stonewood	11711500570000	31.68
1107	Stonewood	11711500070000	31.68	1157	Stonewood	11711500580000	31.68
1108	Stonewood	11711500080000	31.68	1158	Stonewood	11711700010000	31.68
1109	Stonewood	11711500090000	31.68	1159	Stonewood	11711700020000	31.68
1110	Stonewood	11711500100000	31.68	1160	Stonewood	11711700030000	31.68
1111	Stonewood	11711500110000	31.68	1161	Stonewood	11711700040000	31.68
1112	Stonewood	11711500120000	31.68	1162	Stonewood	11711700050000	31.68
1113	Stonewood	11711500130000	31.68	1163	Stonewood	11711700060000	31.68
1114	Stonewood	11711500140000	31.68	1164	Stonewood	11711700070000	31.68
1115	Stonewood	11711500150000	31.68	1165	Stonewood	11711700080000	31.68
1116	Stonewood	11711500160000	31.68	1166	Stonewood	11711700090000	31.68
1117	Stonewood	11711500170000	31.68	1167	Stonewood	11711700100000	31.68
1118	Stonewood	11711500180000	31.68	1168	Stonewood	11711700110000	31.68
1119	Stonewood	11711500190000	31.68	1169	Stonewood	11711700120000	31.68
1120	Stonewood	11711500200000	31.68	1170	Stonewood	11711700130000	31.68
1121	Stonewood	11711500210000	31.68	1171	Stonewood	11711700140000	31.68
1122	Stonewood	11711500220000	31.68	1172	Stonewood	11711700150000	31.68
1123	Stonewood	11711500230000	31.68	1173	Stonewood	11711700160000	31.68
1124	Stonewood	11711500240000	31.68	1174	Stonewood	11711700170000	31.68
1125	Stonewood	11711500250000	31.68	1175	Stonewood	11711700180000	31.68
1126	Stonewood	11711500260000	31.68	1176	Stonewood	11711700190000	31.68
1127	Stonewood	11711500270000	31.68	1177	Stonewood	11711700200000	31.68
1128	Stonewood	11711500280000	31.68	1178	Stonewood	11711700210000	31.68
1129	Stonewood	11711500290000	31.68	1179	Stonewood	11711700220000	31.68
1130	Stonewood	11711500300000	31.68	1180	Stonewood	11711700230000	31.68
1131	Stonewood	11711500310000	31.68	1181	Stonewood	11711700240000	31.68
1132	Stonewood	11711500320000	31.68	1182	Stonewood	11711700250000	31.68
1133	Stonewood	11711500330000	31.68	1183	Stonewood	11711700260000	31.68
1134	Stonewood	11711500340000	31.68	1184	Stonewood	11711700270000	31.68
1135	Stonewood	11711500350000	31.68	1185	Stonewood	11711700280000	31.68
1136	Stonewood	11711500360000	31.68	1186	Stonewood	11711700290000	31.68
1137	Stonewood	11711500370000	31.68	1187	Stonewood	11711700300000	31.68
1138	Stonewood	11711500380000	31.68	1188	Stonewood	11711700310000	31.68
1139	Stonewood	11711500390000	31.68	1189	Stonewood	11711700320000	31.68
1140	Stonewood	11711500400000	31.68	1190	Stonewood	11711700330000	31.68
1141	Stonewood	11711500410000	31.68	1191	Stonewood	11711700340000	31.68
1142	Stonewood	11711500420000	31.68	1192	Stonewood	11711700350000	31.68
1143	Stonewood	11711500430000	31.68	1193	Stonewood	11711700360000	31.68
1144	Stonewood	11711500440000	31.68	1194	Stonewood	11711700370000	31.68
1145	Stonewood	11711500450000	31.68	1195	Stonewood	11711700380000	31.68
1146	Stonewood	11711500460000	31.68	1196	Stonewood	11711700390000	31.68
1147	Stonewood	11711500470000	31.68	1197	Stonewood	11711700400000	31.68
1148	Stonewood	11711500480000	31.68	1198	Stonewood	11711700410000	31.68
1149	Stonewood	11711500490000	31.68	1199	Stonewood	11711700420000	31.68

EXHIBIT C
ASSESSMENT ROLL, FY2026/27
NEIGHBORHOOD LANDSCAPING DISTRICT

Assmnt No.	Subdivision Name	Assessor's Parcel No.	Amount	Assmnt No.	Subdivision Name	Assessor's Parcel No.	Amount
1150	Stonewood	11711500500000	31.68	1200	Stonewood	11711700430000	31.68
1201	Stonewood	11711500510000	31.68	1251	Stonewood	11711800240000	31.68
1202	Stonewood	11711700440000	31.68	1252	Stonewood	11711800250000	31.68
1203	Stonewood	11711700450000	31.68	1253	Stonewood	11711800260000	31.68
1204	Stonewood	11711700460000	31.68	1254	Stonewood	11711800270000	31.68
1205	Stonewood	11711700470000	31.68	1255	Stonewood	11711800280000	31.68
1206	Stonewood	11711700480000	31.68	1256	Stonewood	11711800290000	31.68
1207	Stonewood	11711700490000	31.68	1257	Stonewood	11711800300000	31.68
1208	Stonewood	11711700500000	31.68	1258	Stonewood	11711800310000	31.68
1209	Stonewood	11711700510000	31.68	1259	Stonewood	11711800320000	31.68
1210	Stonewood	11711700520000	31.68	1260	Stonewood	11711800330000	31.68
1211	Stonewood	11711700530000	31.68	1261	Stonewood	11711800340000	31.68
1212	Stonewood	11711700540000	31.68	1262	Stonewood	11711800350000	31.68
1213	Stonewood	11711700550000	31.68	1263	Stonewood	11711800360000	31.68
1214	Stonewood	11711700560000	31.68	1264	Stonewood	11711800370000	31.68
1215	Stonewood	11711700570000	31.68	1265	Stonewood	11711800380000	31.68
1216	Stonewood	11711700580000	31.68	1266	Stonewood	11711800390000	31.68
1217	Stonewood	11711700590000	31.68	1267	Stonewood	11711800400000	31.68
1218	Stonewood	11711700600000	31.68	1268	Stonewood	11711800410000	31.68
1219	Stonewood	11711700610000	31.68	1269	Stonewood	11711800420000	31.68
1220	Stonewood	11711700620000	31.68	1270	Stonewood	11711800430000	31.68
1221	Stonewood	11711700630000	31.68	1271	Stonewood	11711800440000	31.68
1222	Stonewood	11711700640000	31.68	1272	Stonewood	11711800450000	31.68
1223	Stonewood	11711700650000	31.68	1273	Stonewood	11711800460000	31.68
1224	Stonewood	11711700660000	31.68	1274	Stonewood	11711800470000	31.68
1225	Stonewood	11711700670000	31.68	1275	Stonewood	11711800480000	31.68
1226	Stonewood	11711700680000	31.68	1276	Stonewood	11711800490000	31.68
1227	Stonewood	11711700690000	31.68	1277	Stonewood	11711800500000	31.68
1228	Stonewood	11711700700000	31.68	1278	Stonewood	11711800510000	31.68
1229	Stonewood	11711800010000	31.68	1279	Stonewood	11711800520000	31.68
1230	Stonewood	11711800020000	31.68	1280	Stonewood	11711800530000	31.68
1231	Stonewood	11711800030000	31.68	1281	Stonewood	11711800540000	31.68
1232	Stonewood	11711800040000	31.68	1282	Stonewood	11711800550000	31.68
1233	Stonewood	11711800050000	31.68	1283	Stonewood	11711800560000	31.68
1234	Stonewood	11711800060000	31.68	1284	Stonewood	11711800570000	31.68
1235	Stonewood	11711800070000	31.68	1285	Stonewood	11711800580000	31.68
1236	Stonewood	11711800080000	31.68	1286	Stonewood	11711800590000	31.68
1237	Stonewood	11711800090000	31.68	1287	Stonewood	11711800600000	31.68
1238	Stonewood	11711800100000	31.68	1288	Stonewood	11711800610000	31.68
1239	Stonewood	11711800110000	31.68	1289	Stonewood	11711800620000	31.68
1240	Stonewood	11711800120000	31.68	1290	Stonewood	11711800630000	31.68
1241	Stonewood	11711800130000	31.68	1291	Stonewood	11711800640000	31.68
1242	Stonewood	11711800140000	31.68	1292	Stonewood	11711800650000	31.68
1243	Stonewood	11711800150000	31.68	1293	Stonewood	11711800660000	31.68
1244	Stonewood	11711800160000	31.68	1294	Stonewood	11711800670000	31.68
1245	Stonewood	11711800170000	31.68	1295	Stonewood	11711800680000	31.68
1246	Stonewood	11711800180000	31.68	1296	Stonewood	11711800690000	31.68
1247	Stonewood	11711800190000	31.68	1297	Newport Cove	11712100010000	128.66
1248	Stonewood	11711800200000	31.68	1298	Newport Cove	11712100020000	128.66
1249	Stonewood	11711800210000	31.68	1299	Newport Cove	11712100030000	128.66
1250	Stonewood	11711800220000	31.68	1300	Newport Cove	11712100040000	128.66
1301	Stonewood	11711800230000	31.68	1351	Newport Cove	11712100550000	128.66
1302	Newport Cove	11712100050000	128.66	1352	Newport Cove	11712100560000	128.66
1303	Newport Cove	11712100060000	128.66	1353	Newport Cove	11712100570000	128.66
1304	Newport Cove	11712100070000	128.66	1354	Newport Cove	11712100580000	128.66
1305	Newport Cove	11712100080000	128.66	1355	Newport Cove	11712100590000	128.66
1306	Newport Cove	11712100090000	128.66	1356	Newport Cove	11712100600000	128.66
1307	Newport Cove	11712100100000	128.66	1357	Newport Cove	11712100610000	128.66
1308	Newport Cove	11712100110000	128.66	1358	Newport Cove	11712100620000	128.66
1309	Newport Cove	11712100120000	128.66	1359	Arlington Park #1	11711900010000	67.00

EXHIBIT C
ASSESSMENT ROLL, FY2026/27
NEIGHBORHOOD LANDSCAPING DISTRICT

Assmnt No.	Subdivision Name	Assessor's Parcel No.	Amount	Assmnt No.	Subdivision Name	Assessor's Parcel No.	Amount
1310	Newport Cove	11712100130000	128.66	1360	Arlington Park #1	11711900020000	67.00
1311	Newport Cove	11712100140000	128.66	1361	Arlington Park #1	11711900030000	67.00
1312	Newport Cove	11712100150000	128.66	1362	Arlington Park #1	11711900040000	67.00
1313	Newport Cove	11712100160000	128.66	1363	Arlington Park #1	11711900050000	67.00
1314	Newport Cove	11712100170000	128.66	1364	Arlington Park #1	11711900060000	67.00
1315	Newport Cove	11712100180000	128.66	1365	Arlington Park #1	11711900070000	67.00
1316	Newport Cove	11712100190000	128.66	1366	Arlington Park #1	11711900080000	67.00
1317	Newport Cove	11712100200000	128.66	1367	Arlington Park #1	11711900090000	67.00
1318	Newport Cove	11712100210000	128.66	1368	Arlington Park #1	11711900100000	67.00
1319	Newport Cove	11712100220000	128.66	1369	Arlington Park #1	11711900110000	67.00
1320	Newport Cove	11712100230000	128.66	1370	Arlington Park #1	11711900120000	67.00
1321	Newport Cove	11712100240000	128.66	1371	Arlington Park #1	11711900130000	67.00
1322	Newport Cove	11712100250000	128.66	1372	Arlington Park #1	11711900140000	67.00
1323	Newport Cove	11712100260000	128.66	1373	Arlington Park #1	11711900150000	67.00
1324	Newport Cove	11712100270000	128.66	1374	Arlington Park #1	11711900160000	67.00
1325	Newport Cove	11712100280000	128.66	1375	Arlington Park #1	11711900170000	67.00
1326	Newport Cove	11712100290000	128.66	1376	Arlington Park #1	11711900180000	67.00
1327	Newport Cove	11712100300000	128.66	1377	Arlington Park #1	11711900190000	67.00
1328	Newport Cove	11712100310000	128.66	1378	Arlington Park #1	11711900200000	67.00
1329	Newport Cove	11712100320000	128.66	1379	Arlington Park #1	11711900210000	67.00
1330	Newport Cove	11712100330000	128.66	1380	Arlington Park #1	11711900220000	67.00
1331	Newport Cove	11712100340000	128.66	1381	Arlington Park #1	11711900230000	67.00
1332	Newport Cove	11712100350000	128.66	1382	Arlington Park #1	11711900240000	67.00
1333	Newport Cove	11712100360000	128.66	1383	Arlington Park #1	11711900250000	67.00
1334	Newport Cove	11712100370000	128.66	1384	Arlington Park #1	11711900260000	67.00
1335	Newport Cove	11712100380000	128.66	1385	Arlington Park #1	11711900270000	67.00
1336	Newport Cove	11712100390000	128.66	1386	Arlington Park #1	11711900280000	67.00
1337	Newport Cove	11712100400000	128.66	1387	Arlington Park #1	11711900290000	67.00
1338	Newport Cove	11712100410000	128.66	1388	Arlington Park #1	11711900300000	67.00
1339	Newport Cove	11712100420000	128.66	1389	Arlington Park #1	11711900310000	67.00
1340	Newport Cove	11712100430000	128.66	1390	Arlington Park #1	11711900320000	67.00
1341	Newport Cove	11712100440000	128.66	1391	Arlington Park #1	11711900330000	67.00
1342	Newport Cove	11712100450000	128.66	1392	Arlington Park #1	11711900340000	67.00
1343	Newport Cove	11712100460000	128.66	1393	Arlington Park #1	11711900350000	67.00
1344	Newport Cove	11712100470000	128.66	1394	Arlington Park #1	11711900360000	67.00
1345	Newport Cove	11712100480000	128.66	1395	Arlington Park #1	11711900370000	67.00
1346	Newport Cove	11712100490000	128.66	1396	Arlington Park #1	11711900380000	67.00
1347	Newport Cove	11712100500000	128.66	1397	Arlington Park #1	11711900390000	67.00
1348	Newport Cove	11712100510000	128.66	1398	Arlington Park #1	11711900400000	67.00
1349	Newport Cove	11712100520000	128.66	1399	Arlington Park #1	11711900410000	67.00
1350	Newport Cove	11712100530000	128.66	1400	Arlington Park #1	11711900420000	67.00
1401	Newport Cove	11712100540000	128.66	1451	Arlington Pk Creekside #2	11712300090000	265.00
1402	Arlington Park #1	11711900430000	67.00	1452	Arlington Pk Creekside #2	11712300100000	265.00
1403	Arlington Park #1	11711900440000	67.00	1453	Arlington Pk Creekside #2	11712300110000	265.00
1404	Arlington Park #1	11711900450000	67.00	1454	Arlington Pk Creekside #2	11712300120000	265.00
1405	Arlington Park #1	11711900460000	67.00	1455	Arlington Pk Creekside #2	11712300130000	265.00
1406	Arlington Park #1	11711900470000	67.00	1456	Arlington Pk Creekside #2	11712300160000	265.00
1407	Arlington Park #1	11711900480000	67.00	1457	Arlington Pk Creekside #2	11712300170000	265.00
1408	Arlington Park #1	11711900490000	67.00	1458	Arlington Pk Creekside #2	11712300180000	265.00
1409	Arlington Park #1	11711900500000	67.00	1459	Arlington Pk Creekside #2	11712300190000	265.00
1410	Arlington Park #1	11711900510000	67.00	1460	Arlington Pk Creekside #2	11712300200000	265.00
1411	Arlington Park #1	11711900520000	67.00	1461	Arlington Pk Creekside #2	11712300210000	265.00
1412	Arlington Park #1	11711900530000	67.00	1462	Arlington Pk Creekside #2	11712300220000	265.00
1413	Arlington Park #1	11711900540000	67.00	1463	Arlington Pk Creekside #2	11712300230000	265.00
1414	Arlington Park #1	11711900550000	67.00	1464	Arlington Pk Creekside #2	11712300240000	265.00
1415	Arlington Park #1	11711900560000	67.00	1465	Arlington Pk Creekside #2	11712300250000	265.00
1416	Arlington Park #1	11711900570000	67.00	1466	Arlington Pk Creekside #2	11712300260000	265.00
1417	Arlington Park #1	11711900580000	67.00	1467	Arlington Pk Creekside #2	11712300270000	265.00
1418	Arlington Park #1	11711900590000	67.00	1468	Arlington Pk Creekside #2	11712300290000	265.00
1419	Arlington Park #1	11711900600000	67.00	1469	Arlington Pk Creekside #2	11712300300000	265.00

EXHIBIT C
ASSESSMENT ROLL, FY2026/27
NEIGHBORHOOD LANDSCAPING DISTRICT

Assmnt No.	Subdivision Name	Assessor's Parcel No.	Amount	Assmnt No.	Subdivision Name	Assessor's Parcel No.	Amount
1640	Villa Palazzo	03114800020000	105.00	1690	Villa Palazzo	03114900110000	105.00
1641	Villa Palazzo	03114800030000	105.00	1691	Villa Palazzo	03114900120000	105.00
1642	Villa Palazzo	03114800040000	105.00	1692	Villa Palazzo	03114900130000	105.00
1643	Villa Palazzo	03114800050000	105.00	1693	Villa Palazzo	03114900140000	105.00
1644	Villa Palazzo	03114800060000	105.00	1694	Villa Palazzo	03114900150000	105.00
1645	Villa Palazzo	03114800070000	105.00	1695	Villa Palazzo	03114900160000	105.00
1646	Villa Palazzo	03114800080000	105.00	1696	Villa Palazzo	03114900170000	105.00
1647	Villa Palazzo	03114800090000	105.00	1697	Villa Palazzo	03114900180000	105.00
1648	Villa Palazzo	03114800100000	105.00	1698	Villa Palazzo	03114900190000	105.00
1649	Villa Palazzo	03114800110000	105.00	1699	Villa Palazzo	03114900200000	105.00
1650	Villa Palazzo	03114800120000	105.00	1700	Villa Palazzo	03114900210000	105.00
1701	Villa Palazzo	03114800130000	105.00	1751	Laguna Vega	11713500340000	78.42
1702	Villa Palazzo	03114900220000	105.00	1752	Laguna Vega	11713500350000	78.42
1703	Villa Palazzo	03114900230000	105.00	1753	Laguna Vega	11713500360000	78.42
1704	Villa Palazzo	03114900240000	105.00	1754	Laguna Vega	11713500370000	78.42
1705	Villa Palazzo	03114900250000	105.00	1755	Laguna Vega	11713500380000	78.42
1706	Villa Palazzo	03114900260000	105.00	1756	Laguna Vega	11713500390000	78.42
1707	Villa Palazzo	03114900270000	105.00	1757	Laguna Vega	11713500400000	78.42
1708	Villa Palazzo	03114900280000	105.00	1758	Laguna Vega	11713500410000	78.42
1709	Villa Palazzo	03114900290000	105.00	1759	Laguna Vega	11713500420000	78.42
1710	Villa Palazzo	03114900300000	105.00	1760	Laguna Vega	11713500430000	78.42
1711	Villa Palazzo	03114900310000	105.00	1761	Laguna Vega	11713500440000	78.42
1712	Villa Palazzo	03114900320000	105.00	1762	Laguna Vega	11713500450000	78.42
1713	Villa Palazzo	03114900330000	105.00	1763	Laguna Vega	11713500460000	78.42
1714	Villa Palazzo	03114900340000	105.00	1764	Laguna Vega	11713500470000	78.42
1715	Villa Palazzo	03114900350000	105.00	1765	Laguna Vega	11713500480000	78.42
1716	Villa Palazzo	03114900370000	105.00	1766	Laguna Vega	11713500490000	78.42
1717	Villa Palazzo	03114900380000	105.00	1767	Laguna Vega	11713500500000	78.42
1718	Villa Palazzo	03114900390000	105.00	1768	Laguna Vega	11713500510000	78.42
1719	Laguna Vega	11713500010000	78.42	1769	Laguna Vega	11713500520000	78.42
1720	Laguna Vega	11713500020000	78.42	1770	Laguna Vega	11713500530000	78.42
1721	Laguna Vega	11713500030000	78.42	1771	Laguna Vega	11713500540000	78.42
1722	Laguna Vega	11713500040000	78.42	1772	Laguna Vega	11713500550000	78.42
1723	Laguna Vega	11713500050000	78.42	1773	Laguna Vega	11713500560000	78.42
1724	Laguna Vega	11713500060000	78.42	1774	Laguna Vega	11713500570000	78.42
1725	Laguna Vega	11713500070000	78.42	1775	Laguna Vega	11713500580000	78.42
1726	Laguna Vega	11713500080000	78.42	1776	Laguna Vega	11713500590000	78.42
1727	Laguna Vega	11713500090000	78.42	1777	Laguna Vega	11713500600000	78.42
1728	Laguna Vega	11713500100000	78.42	1778	Laguna Vega	11713500610000	78.42
1729	Laguna Vega	11713500110000	78.42	1779	Laguna Vega	11713500620000	78.42
1730	Laguna Vega	11713500120000	78.42	1780	Laguna Vega	11713500630000	78.42
1731	Laguna Vega	11713500130000	78.42	1781	Laguna Vega	11713500640000	78.42
1732	Laguna Vega	11713500140000	78.42	1782	Laguna Vega	11713500650000	78.42
1733	Laguna Vega	11713500150000	78.42	1783	Laguna Vega	11713500660000	78.42
1734	Laguna Vega	11713500160000	78.42	1784	Laguna Vega	11713500670000	78.42
1735	Laguna Vega	11713500170000	78.42	1785	Laguna Vega	11713500680000	78.42
1736	Laguna Vega	11713500180000	78.42	1786	Laguna Vega	11713500690000	78.42
1737	Laguna Vega	11713500190000	78.42	1787	Laguna Vega	11713500700000	78.42
1738	Laguna Vega	11713500200000	78.42	1788	Laguna Vega	11713500710000	78.42
1739	Laguna Vega	11713500210000	78.42	1789	Laguna Vega	11713500720000	78.42
1740	Laguna Vega	11713500220000	78.42	1790	Laguna Vega	11713500730000	78.42
1741	Laguna Vega	11713500230000	78.42	1791	Laguna Vega	11713500740000	78.42
1742	Laguna Vega	11713500240000	78.42	1792	Laguna Vega	11713500750000	78.42
1743	Laguna Vega	11713500250000	78.42	1793	Laguna Vega	11713500760000	78.42
1744	Laguna Vega	11713500260000	78.42	1794	Laguna Vega	11713500770000	78.42
1745	Laguna Vega	11713500270000	78.42	1795	Laguna Vega	11713500780000	78.42
1746	Laguna Vega	11713500280000	78.42	1796	Laguna Vega	11713500790000	78.42
1747	Laguna Vega	11713500290000	78.42	1797	Laguna Vega	11713500800000	78.42
1748	Laguna Vega	11713500300000	78.42	1798	Laguna Vega	11713500810000	78.42
1749	Laguna Vega	11713500310000	78.42	1799	Laguna Vega	11713500820000	78.42

EXHIBIT C
ASSESSMENT ROLL, FY2026/27
NEIGHBORHOOD LANDSCAPING DISTRICT

Assmnt No.	Subdivision Name	Assessor's Parcel No.	Amount	Assmnt No.	Subdivision Name	Assessor's Parcel No.	Amount
1750	Laguna Vega	11713500320000	78.42	1800	Laguna Vega	11713500830000	78.42
1801	Laguna Vega	11713500330000	78.42	1851	Laguna Vega	11713800510000	78.42
1802	Laguna Vega	11713800010000	78.42	1852	Laguna Vega	11713800520000	78.42
1803	Laguna Vega	11713800020000	78.42	1853	Laguna Vega	11713800530000	78.42
1804	Laguna Vega	11713800030000	78.42	1854	Laguna Vega	11713800540000	78.42
1805	Laguna Vega	11713800040000	78.42	1855	Laguna Vega	11713800550000	78.42
1806	Laguna Vega	11713800050000	78.42	1856	Laguna Vega	11713800560000	78.42
1807	Laguna Vega	11713800060000	78.42	1857	Laguna Vega	11713800570000	78.42
1808	Laguna Vega	11713800070000	78.42	1858	Laguna Vega	11713800580000	78.42
1809	Laguna Vega	11713800080000	78.42	1859	Laguna Vega	11713800590000	78.42
1810	Laguna Vega	11713800090000	78.42	1860	Laguna Vega	11713800600000	78.42
1811	Laguna Vega	11713800100000	78.42	1861	Laguna Vega	11713800610000	78.42
1812	Laguna Vega	11713800110000	78.42	1862	Laguna Vega	11713800620000	78.42
1813	Laguna Vega	11713800120000	78.42	1863	Laguna Vega	11713800630000	78.42
1814	Laguna Vega	11713800130000	78.42	1864	Laguna Vega	11713800640000	78.42
1815	Laguna Vega	11713800140000	78.42	1865	Laguna Vega	11713800650000	78.42
1816	Laguna Vega	11713800150000	78.42	1866	Laguna Vega	11713800660000	78.42
1817	Laguna Vega	11713800160000	78.42	1867	Laguna Vega	11713800670000	78.42
1818	Laguna Vega	11713800170000	78.42	1868	Laguna Vega	11713800680000	78.42
1819	Laguna Vega	11713800180000	78.42	1869	Laguna Vega	11713800690000	78.42
1820	Laguna Vega	11713800190000	78.42	1870	Laguna Vega	11713800700000	78.42
1821	Laguna Vega	11713800200000	78.42	1871	Laguna Vega	11713800710000	78.42
1822	Laguna Vega	11713800210000	78.42	1872	Laguna Vega	11713800720000	78.42
1823	Laguna Vega	11713800220000	78.42	1873	Laguna Vega	11713800730000	78.42
1824	Laguna Vega	11713800230000	78.42	1874	Laguna Vega	11713800740000	78.42
1825	Laguna Vega	11713800240000	78.42	1875	Laguna Vega	11713800750000	78.42
1826	Laguna Vega	11713800250000	78.42	1876	Laguna Vega	11713800760000	78.42
1827	Laguna Vega	11713800260000	78.42	1877	Laguna Vega	11713800770000	78.42
1828	Laguna Vega	11713800270000	78.42	1878	Laguna Vega	11713800780000	78.42
1829	Laguna Vega	11713800280000	78.42	1879	Laguna Vega	11713800790000	78.42
1830	Laguna Vega	11713800290000	78.42	1880	Laguna Vega	11713800800000	78.42
1831	Laguna Vega	11713800300000	78.42	1881	Laguna Vega	11713800810000	78.42
1832	Laguna Vega	11713800310000	78.42	1882	Laguna Vega	11713800820000	78.42
1833	Laguna Vega	11713800320000	78.42	1883	Laguna Vega	11713900010000	78.42
1834	Laguna Vega	11713800330000	78.42	1884	Laguna Vega	11713900020000	78.42
1835	Laguna Vega	11713800340000	78.42	1885	Laguna Vega	11713900030000	78.42
1836	Laguna Vega	11713800350000	78.42	1886	Laguna Vega	11713900040000	78.42
1837	Laguna Vega	11713800360000	78.42	1887	Laguna Vega	11713900050000	78.42
1838	Laguna Vega	11713800370000	78.42	1888	Laguna Vega	11713900060000	78.42
1839	Laguna Vega	11713800380000	78.42	1889	Laguna Vega	11713900070000	78.42
1840	Laguna Vega	11713800390000	78.42	1890	Laguna Vega	11713900080000	78.42
1841	Laguna Vega	11713800400000	78.42	1891	Laguna Vega	11713900090000	78.42
1842	Laguna Vega	11713800410000	78.42	1892	Laguna Vega	11713900100000	78.42
1843	Laguna Vega	11713800420000	78.42	1893	Laguna Vega	11713900110000	78.42
1844	Laguna Vega	11713800430000	78.42	1894	Laguna Vega	11713900120000	78.42
1845	Laguna Vega	11713800440000	78.42	1895	Laguna Vega	11713900130000	78.42
1846	Laguna Vega	11713800450000	78.42	1896	Laguna Vega	11713900140000	78.42
1847	Laguna Vega	11713800460000	78.42	1897	Laguna Vega	11713900150000	78.42
1848	Laguna Vega	11713800470000	78.42	1898	Laguna Vega	11713900160000	78.42
1849	Laguna Vega	11713800480000	78.42	1899	Laguna Vega	11713900170000	78.42
1850	Laguna Vega	11713800490000	78.42	1900	Laguna Vega	11713900180000	78.42
1901	Laguna Vega	11713800500000	78.42	1951	Laguna Vega	11714000400000	78.42
1902	Laguna Vega	11713900190000	78.42	1952	Laguna Vega	11714000410000	78.42
1903	Laguna Vega	11713900200000	78.42	1953	Laguna Vega	11714000420000	78.42
1904	Laguna Vega	11713900210000	78.42	1954	Laguna Vega	11714000430000	78.42
1905	Laguna Vega	11713900220000	78.42	1955	Laguna Vega	11714000440000	78.42
1906	Laguna Vega	11713900230000	78.42	1956	Laguna Vega	11714000450000	78.42
1907	Laguna Vega	11713900240000	78.42	1957	Laguna Vega	11714000460000	78.42
1908	Laguna Vega	11713900250000	78.42	1958	Laguna Vega	11714000470000	78.42
1909	Laguna Vega	11713900260000	78.42	1959	Laguna Vega	11714000480000	78.42

EXHIBIT C
ASSESSMENT ROLL, FY2026/27
NEIGHBORHOOD LANDSCAPING DISTRICT

Assmnt No.	Subdivision Name	Assessor's Parcel No.	Amount	Assmnt No.	Subdivision Name	Assessor's Parcel No.	Amount
1910	Laguna Vega	11713900270000	78.42	1960	Laguna Vega	11714000490000	78.42
1911	Laguna Vega	11713900280000	78.42	1961	Laguna Vega	11714000500000	78.42
1912	Laguna Vega	11713900290000	78.42	1962	Laguna Vega	11714000510000	78.42
1913	Laguna Vega	11714000020000	78.42	1963	Laguna Vega	11714000520000	78.42
1914	Laguna Vega	11714000030000	78.42	1964	Laguna Vega	11714000530000	78.42
1915	Laguna Vega	11714000040000	78.42	1965	Laguna Vega	11714000540000	78.42
1916	Laguna Vega	11714000050000	78.42	1966	Laguna Vega	11714000550000	78.42
1917	Laguna Vega	11714000060000	78.42	1967	Laguna Vega	11714000560000	78.42
1918	Laguna Vega	11714000070000	78.42	1968	Laguna Vega	11714000570000	78.42
1919	Laguna Vega	11714000080000	78.42	1969	Laguna Vega	11714000580000	78.42
1920	Laguna Vega	11714000090000	78.42	1970	Laguna Vega	11714000590000	78.42
1921	Laguna Vega	11714000100000	78.42	1971	Laguna Vega	11714000600000	78.42
1922	Laguna Vega	11714000110000	78.42	1972	Laguna Vega	11714000610000	78.42
1923	Laguna Vega	11714000120000	78.42	1973	Laguna Vega	11714000620000	78.42
1924	Laguna Vega	11714000130000	78.42	1974	Laguna Vega	11714000630000	78.42
1925	Laguna Vega	11714000140000	78.42	1975	Laguna Vega	11714000640000	78.42
1926	Laguna Vega	11714000150000	78.42	1976	Laguna Vega	11714000650000	78.42
1927	Laguna Vega	11714000160000	78.42	1977	Laguna Vega	11714000660000	78.42
1928	Laguna Vega	11714000170000	78.42	1978	Laguna Vega	11714000670000	78.42
1929	Laguna Vega	11714000180000	78.42	1979	Laguna Vega	11714000680000	78.42
1930	Laguna Vega	11714000190000	78.42	1980	Laguna Vega	11714000690000	78.42
1931	Laguna Vega	11714000200000	78.42	1981	Laguna Vega	11714000700000	78.42
1932	Laguna Vega	11714000210000	78.42	1982	Laguna Vega	11714000710000	78.42
1933	Laguna Vega	11714000220000	78.42	1983	Laguna Vega	11714000720000	78.42
1934	Laguna Vega	11714000230000	78.42	1984	Laguna Vega	11714000730000	78.42
1935	Laguna Vega	11714000240000	78.42	1985	Laguna Vega	11714000740000	78.42
1936	Laguna Vega	11714000250000	78.42	1986	Laguna Vega	11714000750000	78.42
1937	Laguna Vega	11714000260000	78.42	1987	Laguna Vega	11714000760000	78.42
1938	Laguna Vega	11714000270000	78.42	1988	Laguna Vega	11714000770000	78.42
1939	Laguna Vega	11714000280000	78.42	1989	Arlington Pk Creekside #3	11712800010000	120.00
1940	Laguna Vega	11714000290000	78.42	1990	Arlington Pk Creekside #3	11712800020000	120.00
1941	Laguna Vega	11714000300000	78.42	1991	Arlington Pk Creekside #3	11712800030000	120.00
1942	Laguna Vega	11714000310000	78.42	1992	Arlington Pk Creekside #3	11712800040000	120.00
1943	Laguna Vega	11714000320000	78.42	1993	Arlington Pk Creekside #3	11712800050000	120.00
1944	Laguna Vega	11714000330000	78.42	1994	Arlington Pk Creekside #3	11712800060000	120.00
1945	Laguna Vega	11714000340000	78.42	1995	Arlington Pk Creekside #3	11712800070000	120.00
1946	Laguna Vega	11714000350000	78.42	1996	Arlington Pk Creekside #3	11712800080000	120.00
1947	Laguna Vega	11714000360000	78.42	1997	Arlington Pk Creekside #3	11712800090000	120.00
1948	Laguna Vega	11714000370000	78.42	1998	Arlington Pk Creekside #3	11712800100000	120.00
1949	Laguna Vega	11714000380000	78.42	1999	Arlington Pk Creekside #3	11712800110000	120.00
1950	Laguna Vega	11714000390000	78.42	2000	Arlington Pk Creekside #3	11712800120000	120.00
2001	Arlington Pk Creekside #3	11712800140000	120.00	2051	Arlington Pk Creekside #3	11712800130000	120.00
2002	Arlington Pk Creekside #3	11712800150000	120.00	2052	Del Paso Nuevo #1	25002200430000	245.06
2003	Arlington Pk Creekside #3	11712800160000	120.00	2053	Del Paso Nuevo #1	25002200440000	245.06
2004	Arlington Pk Creekside #3	11712800170000	120.00	2054	Del Paso Nuevo #1	25002200450000	245.06
2005	Arlington Pk Creekside #3	11712800180000	120.00	2055	Del Paso Nuevo #1	25002200460000	245.06
2006	Arlington Pk Creekside #3	11712800190000	120.00	2056	Del Paso Nuevo #1	25002200470000	245.06
2007	Arlington Pk Creekside #3	11712800200000	120.00	2057	Del Paso Nuevo #1	25002200480000	245.06
2008	Arlington Pk Creekside #3	11712800210000	120.00	2058	Del Paso Nuevo #1	25002200490000	245.06
2009	Arlington Pk Creekside #3	11712800220000	120.00	2059	Del Paso Nuevo #1	25002200500000	245.06
2010	Arlington Pk Creekside #3	11712800230000	120.00	2060	Del Paso Nuevo #1	25002200510000	245.06
2011	Arlington Pk Creekside #3	11712800240000	120.00	2061	Del Paso Nuevo #1	25002200520000	245.06
2012	Arlington Pk Creekside #3	11712800250000	120.00	2062	Del Paso Nuevo #1	25002200530000	245.06
2013	Arlington Pk Creekside #3	11712800260000	120.00	2063	Del Paso Nuevo #1	25002200540000	245.06
2014	Arlington Pk Creekside #3	11712800270000	120.00	2064	Del Paso Nuevo #1	25002200550000	245.06
2015	Arlington Pk Creekside #3	11712800280000	120.00	2065	Del Paso Nuevo #1	25002200560000	245.06
2016	Arlington Pk Creekside #3	11712800290000	120.00	2066	Del Paso Nuevo #1	25002200570000	245.06
2017	Arlington Pk Creekside #3	11712800300000	120.00	2067	Del Paso Nuevo #1	25002200580000	245.06
2018	Arlington Pk Creekside #3	11712800310000	120.00	2068	Del Paso Nuevo #1	25002200590000	245.06
2019	Arlington Pk Creekside #3	11712800320000	120.00	2069	Del Paso Nuevo #1	25002200600000	245.06

EXHIBIT C
ASSESSMENT ROLL, FY2026/27
NEIGHBORHOOD LANDSCAPING DISTRICT

Assmnt No.	Subdivision Name	Assessor's Parcel No.	Amount	Assmnt No.	Subdivision Name	Assessor's Parcel No.	Amount
2020	Arlington Pk Creekside #3	11712800330000	120.00	2070	Del Paso Nuevo #1	25002200610000	245.06
2021	Arlington Pk Creekside #3	11712800340000	120.00	2071	Del Paso Nuevo #1	25002200620000	245.06
2022	Arlington Pk Creekside #3	11712800350000	120.00	2072	Del Paso Nuevo #1	25002200630000	245.06
2023	Arlington Pk Creekside #3	11712800360000	120.00	2073	Del Paso Nuevo #1	25002200640000	245.06
2024	Arlington Pk Creekside #3	11712800370000	120.00	2074	Del Paso Nuevo #1	25002200650000	245.06
2025	Arlington Pk Creekside #3	11712800380000	120.00	2075	Del Paso Nuevo #1	25002200660000	245.06
2026	Arlington Pk Creekside #3	11712800390000	120.00	2076	Del Paso Nuevo #1	25002200670000	245.06
2027	Arlington Pk Creekside #3	11712800400000	120.00	2077	Del Paso Nuevo #1	25002200680000	245.06
2028	Arlington Pk Creekside #3	11712800410000	120.00	2078	Del Paso Nuevo #1	25002200690000	245.06
2029	Arlington Pk Creekside #3	11712800420000	120.00	2079	Del Paso Nuevo #1	25002200700000	245.06
2030	Arlington Pk Creekside #3	11712800430000	120.00	2080	Del Paso Nuevo #1	25002200710000	245.06
2031	Arlington Pk Creekside #3	11712800440000	120.00	2081	Del Paso Nuevo #1	25002200720000	245.06
2032	Arlington Pk Creekside #3	11712800450000	120.00	2082	Del Paso Nuevo #1	25002200730000	245.06
2033	Arlington Pk Creekside #3	11712800460000	120.00	2083	Del Paso Nuevo #1	25002200740000	245.06
2034	Arlington Pk Creekside #3	11712800470000	120.00	2084	Del Paso Nuevo #1	25002200750000	245.06
2035	Arlington Pk Creekside #3	11712800480000	120.00	2085	Del Paso Nuevo #1	25002200760000	245.06
2036	Arlington Pk Creekside #3	11712800490000	120.00	2086	Del Paso Nuevo #1	25002200770000	245.06
2037	Arlington Pk Creekside #3	11712800500000	120.00	2087	Del Paso Nuevo #1	25002200780000	245.06
2038	Arlington Pk Creekside #3	11712800510000	120.00	2088	Del Paso Nuevo #1	25002200790000	245.06
2039	Arlington Pk Creekside #3	11712800520000	120.00	2089	Del Paso Nuevo #1	25002200800000	245.06
2040	Arlington Pk Creekside #3	11712800530000	120.00	2090	Del Paso Nuevo #1	25002200810000	245.06
2041	Arlington Pk Creekside #3	11712800540000	120.00	2091	Del Paso Nuevo #1	25002200820000	245.06
2042	Arlington Pk Creekside #3	11712800550000	120.00	2092	Del Paso Nuevo #1	25002200830000	245.06
2043	Arlington Pk Creekside #3	11712800560000	120.00	2093	Del Paso Nuevo #1	25002200840000	245.06
2044	Arlington Pk Creekside #3	11712800570000	120.00	2094	Del Paso Nuevo #1	25002200850000	245.06
2045	Arlington Pk Creekside #3	11712800580000	120.00	2095	Del Paso Nuevo #1	25002200860000	245.06
2046	Arlington Pk Creekside #3	11712800590000	120.00	2096	Del Paso Nuevo #1	25002200870000	245.06
2047	Arlington Pk Creekside #3	11712800600000	120.00	2097	Del Paso Nuevo #1	25002200880000	245.06
2048	Del Paso Nuevo #1	25002200400000	245.06	2098	Del Paso Nuevo #1	25002200890000	245.06
2049	Del Paso Nuevo #1	25002200410000	245.06	2099	Del Paso Nuevo #1	25002200900000	245.06
2050	Del Paso Nuevo #1	25002200420000	245.06	2100	Del Paso Nuevo #1	25002200910000	245.06
2101	Del Paso Nuevo #1	25002201110000	245.06	2151	Del Paso Nuevo #1	25002200920000	245.06
2102	Del Paso Nuevo #3	25002201000000	245.06	2152	Jacinto Village #3	11713700560000	176.46
2103	Del Paso Nuevo #3	25002201010000	245.06	2153	Jacinto Village #3	11713700570000	176.46
2104	Del Paso Nuevo #3	25002201020000	245.06	2154	Jacinto Village #3	11713700580000	176.46
2105	Del Paso Nuevo #3	25002201030000	245.06	2155	Jacinto Village #3	11713700590000	176.46
2106	Del Paso Nuevo #3	25002201040000	245.06	2156	Jacinto Village #3	11713700600000	176.46
2107	Del Paso Nuevo #3	25002201050000	245.06	2157	Jones Ranch	22601720190000	308.04
2108	Del Paso Nuevo #3	25002201060000	245.06	2158	Jones Ranch	22601720200000	308.04
2109	Del Paso Nuevo #3	25002201070000	245.06	2159	Jones Ranch	22601720210000	308.04
2110	Del Paso Nuevo #3	25002201080000	245.06	2160	Jones Ranch	22601720220000	308.04
2111	Del Paso Nuevo #3	25002201090000	245.06	2161	Jones Ranch	22601720230000	308.04
2112	Del Paso Nuevo #3	25002201100000	245.06	2162	Jones Ranch	22601720240000	308.04
2113	Del Paso Nuevo #3	25002201120000	245.06	2163	Jones Ranch	22601720250000	308.04
2114	Del Paso Nuevo #3	25002201130000	245.06	2164	Jones Ranch	22601720260000	308.04
2115	Del Paso Nuevo #3	25002201140000	245.06	2165	Jones Ranch	22601720270000	308.04
2116	Del Paso Nuevo #3	25002201150000	245.06	2166	Jones Ranch	22601720280000	308.04
2117	Del Paso Nuevo #3	25002201160000	245.06	2167	Jones Ranch	22601720290000	308.04
2118	Del Paso Nuevo #3	25002201170000	245.06	2168	Jones Ranch	22601720300000	308.04
2119	Del Paso Nuevo #3	25002201180000	245.06	2169	Jones Ranch	22601720310000	308.04
2120	Del Paso Nuevo #3	25002201190000	245.06	2170	Jones Ranch	22601720320000	308.04
2121	Del Paso Nuevo #3	25002201200000	245.06	2171	Jones Ranch	22601720330000	308.04
2122	Del Paso Nuevo #3	25002201210000	245.06	2172	Jones Ranch	22601720340000	308.04
2123	Del Paso Nuevo #3	25002201220000	245.06	2173	Jones Ranch	22601720350000	308.04
2124	Del Paso Nuevo #3	25002201230000	245.06	2174	Jones Ranch	22601720360000	308.04
2125	Del Paso Nuevo #3	25002201240000	245.06	2175	Jones Ranch	22601720370000	308.04
2126	Del Paso Nuevo #3	25002201250000	245.06	2176	Jones Ranch	22601720380000	308.04
2127	Jacinto Village #3	11713700320000	176.46	2177	Jones Ranch	22601720390000	308.04
2128	Jacinto Village #3	11713700330000	176.46	2178	Jones Ranch	22601720400000	308.04
2129	Jacinto Village #3	11713700340000	176.46	2179	Jones Ranch	22601720410000	308.04

EXHIBIT C
ASSESSMENT ROLL, FY2026/27
NEIGHBORHOOD LANDSCAPING DISTRICT

Assmnt No.	Subdivision Name	Assessor's Parcel No.	Amount	Assmnt No.	Subdivision Name	Assessor's Parcel No.	Amount
2130	Jacinto Village #3	11713700350000	176.46	2180	Shasta Meadows	11713700640000	370.36
2131	Jacinto Village #3	11713700360000	176.46	2181	Shasta Meadows	11713700650000	370.36
2132	Jacinto Village #3	11713700370000	176.46	2182	Shasta Meadows	11713700660000	370.36
2133	Jacinto Village #3	11713700380000	176.46	2183	Shasta Meadows	11713700670000	370.36
2134	Jacinto Village #3	11713700390000	176.46	2184	Shasta Meadows	11713700680000	370.36
2135	Jacinto Village #3	11713700400000	176.46	2185	Shasta Meadows	11713700690000	370.36
2136	Jacinto Village #3	11713700410000	176.46	2186	Shasta Meadows	11713700700000	370.36
2137	Jacinto Village #3	11713700420000	176.46	2187	Shasta Meadows	11713700710000	370.36
2138	Jacinto Village #3	11713700430000	176.46	2188	Shasta Meadows	11713700720000	370.36
2139	Jacinto Village #3	11713700440000	176.46	2189	Shasta Meadows	11713700730000	370.36
2140	Jacinto Village #3	11713700450000	176.46	2190	Shasta Meadows	11713700740000	370.36
2141	Jacinto Village #3	11713700460000	176.46	2191	Shasta Meadows	11713700750000	370.36
2142	Jacinto Village #3	11713700470000	176.46	2192	Shasta Meadows	11713700760000	370.36
2143	Jacinto Village #3	11713700480000	176.46	2193	Shasta Meadows	11713700770000	370.36
2144	Jacinto Village #3	11713700490000	176.46	2194	Shasta Meadows	11713700780000	370.36
2145	Jacinto Village #3	11713700500000	176.46	2195	Shasta Meadows	11713700790000	370.36
2146	Jacinto Village #3	11713700510000	176.46	2196	Shasta Meadows	11713700800000	370.36
2147	Jacinto Village #3	11713700520000	176.46	2197	Shasta Meadows	11713700810000	370.36
2148	Jacinto Village #3	11713700530000	176.46	2198	Shasta Meadows	11713700820000	370.36
2149	Jacinto Village #3	11713700540000	176.46	2199	Shasta Meadows	11713700830000	370.36
2150	Jacinto Village #3	11713700550000	176.46	2200	Shasta Meadows	11713700840000	370.36
2201	Sunrise 94	23706400010000	301.64	2251	Shasta Meadows	11713700850000	370.36
2202	Sunrise 94	23706400020000	301.64	2252	East Land Park Village	03503900180000	313.74
2203	Sunrise 94	23706400030000	301.64	2253	East Land Park Village	03503900190000	313.74
2204	Sunrise 94	23706400040000	301.64	2254	East Land Park Village	03503900200000	313.74
2205	Sunrise 94	23706400050000	301.64	2255	East Land Park Village	03503900210000	313.74
2206	Sunrise 94	23706400060000	301.64	2256	East Land Park Village	03503900220000	313.74
2207	Sunrise 94	23706400070000	301.64	2257	East Land Park Village	03503900230000	313.74
2208	Sunrise 94	23706400080000	301.64	2258	East Land Park Village	03503900240000	313.74
2209	Sunrise 94	23706400090000	301.64	2259	East Land Park Village	03503900250000	313.74
2210	Sunrise 94	23706400100000	301.64	2260	East Land Park Village	03503900260000	313.74
2211	Sunrise 94	23706400110000	301.64	2261	East Land Park Village	03504000010000	313.74
2212	Sunrise 94	23706400120000	301.64	2262	East Land Park Village	03504000020000	313.74
2213	Sunrise 94	23706400130000	301.64	2263	East Land Park Village	03504000030000	313.74
2214	Sunrise 94	23706400140000	301.64	2264	East Land Park Village	03504000040000	313.74
2215	Sunrise 94	23706400150000	301.64	2265	East Land Park Village	03504000050000	313.74
2216	Sunrise 94	23706400160000	301.64	2266	East Land Park Village	03504000060000	313.74
2217	Sunrise 94	23706400170000	301.64	2267	East Land Park Village	03504000070000	313.74
2218	Sunrise 94	23706400180000	301.64	2268	East Land Park Village	03504000080000	313.74
2219	Sunrise 94	23706400190000	301.64	2269	East Land Park Village	03504000090000	313.74
2220	East Land Park Village	03503800010000	313.74	2270	East Land Park Village	03504000100000	313.74
2221	East Land Park Village	03503800020000	313.74	2271	East Land Park Village	03504000110000	313.74
2222	East Land Park Village	03503800030000	313.74	2272	East Land Park Village	03504000120000	313.74
2223	East Land Park Village	03503800040000	313.74	2273	East Land Park Village	03504000130000	313.74
2224	East Land Park Village	03503800050000	313.74	2274	East Land Park Village	03504000140000	313.74
2225	East Land Park Village	03503800060000	313.74	2275	East Land Park Village	03504000150000	313.74
2226	East Land Park Village	03503800070000	313.74	2276	East Land Park Village	03504000160000	313.74
2227	East Land Park Village	03503800080000	313.74	2277	East Land Park Village	03504000170000	313.74
2228	East Land Park Village	03503800090000	313.74	2278	East Land Park Village	03504000180000	313.74
2229	East Land Park Village	03503800100000	313.74	2279	East Land Park Village	03504000190000	313.74
2230	East Land Park Village	03503800110000	313.74	2280	East Land Park Village	03504000200000	313.74
2231	East Land Park Village	03503800120000	313.74	2281	East Land Park Village	03504000210000	313.74
2232	East Land Park Village	03503800130000	313.74	2282	East Land Park Village	03504000220000	313.74
2233	East Land Park Village	03503800140000	313.74	2283	East Land Park Village	03504000230000	313.74
2234	East Land Park Village	03503900010000	313.74	2284	East Land Park Village	03504000240000	313.74
2235	East Land Park Village	03503900020000	313.74	2285	East Land Park Village	03504000250000	313.74
2236	East Land Park Village	03503900030000	313.74	2286	East Land Park Village	03504000260000	313.74
2237	East Land Park Village	03503900040000	313.74	2287	East Land Park Village	03504000270000	313.74
2238	East Land Park Village	03503900050000	313.74	2288	East Land Park Village	03504000280000	313.74
2239	East Land Park Village	03503900060000	313.74	2289	East Land Park Village	03504000290000	313.74

EXHIBIT C
ASSESSMENT ROLL, FY2026/27
NEIGHBORHOOD LANDSCAPING DISTRICT

Assmnt No.	Subdivision Name	Assessor's Parcel No.	Amount	Assmnt No.	Subdivision Name	Assessor's Parcel No.	Amount
2240	East Land Park Village	03503900070000	313.74	2290	East Land Park Village	03504000300000	313.74
2241	East Land Park Village	03503900080000	313.74	2291	East Land Park Village	03504000310000	313.74
2242	East Land Park Village	03503900090000	313.74	2292	East Land Park Village	03504100010000	313.74
2243	East Land Park Village	03503900100000	313.74	2293	East Land Park Village	03504100020000	313.74
2244	East Land Park Village	03503900110000	313.74	2294	East Land Park Village	03504100030000	313.74
2245	East Land Park Village	03503900120000	313.74	2295	East Land Park Village	03504100040000	313.74
2246	East Land Park Village	03503900130000	313.74	2296	East Land Park Village	03504100050000	313.74
2247	East Land Park Village	03503900140000	313.74	2297	East Land Park Village	03504100060000	313.74
2248	East Land Park Village	03503900150000	313.74	2298	East Land Park Village	03504100070000	313.74
2249	East Land Park Village	03503900160000	313.74	2299	East Land Park Village	03504100080000	313.74
2250	East Land Park Village	03503900170000	313.74	2300	East Land Park Village	03504100090000	313.74
2301	East Land Park Village	03504100110000	313.74	2351	East Land Park Village	03504100100000	313.74
2302	East Land Park Village	03504100120000	313.74	2352	Laguna Vista	11714100230000	162.64
2303	East Land Park Village	03504100130000	313.74	2353	Laguna Vista	11714100240000	162.64
2304	East Land Park Village	03504100140000	313.74	2354	Laguna Vista	11714100250000	162.64
2305	East Land Park Village	03504100150000	313.74	2355	Laguna Vista	11714100260000	162.64
2306	East Land Park Village	03504100160000	313.74	2356	Laguna Vista	11714100270000	162.64
2307	East Land Park Village	03504100170000	313.74	2357	Laguna Vista	11714100280000	162.64
2308	East Land Park Village	03504100180000	313.74	2358	Laguna Vista	11714100290000	162.64
2309	East Land Park Village	03504100190000	313.74	2359	Laguna Vista	11714100300000	162.64
2310	Laguna Vista	11714200010000	162.64	2360	Laguna Vista	11714100310000	162.64
2311	Laguna Vista	11714200020000	162.64	2361	Laguna Vista	11714100320000	162.64
2312	Laguna Vista	11714200030000	162.64	2362	Laguna Vista	11714100330000	162.64
2313	Laguna Vista	11714200040000	162.64	2363	Laguna Vista	11714100340000	162.64
2314	Laguna Vista	11714200050000	162.64	2364	Laguna Vista	11714100350000	162.64
2315	Laguna Vista	11714200060000	162.64	2365	Laguna Vista	11714100360000	162.64
2316	Laguna Vista	11714200070000	162.64	2366	Laguna Vista	11714100370000	162.64
2317	Laguna Vista	11714200080000	162.64	2367	Laguna Vista	11714100380000	162.64
2318	Laguna Vista	11714200090000	162.64	2368	Laguna Vista	11714100390000	162.64
2319	Laguna Vista	11714200100000	162.64	2369	Laguna Vista	11714100400000	162.64
2320	Laguna Vista	11714200110000	162.64	2370	Laguna Vista	11714100410000	162.64
2321	Laguna Vista	11714200120000	162.64	2371	Laguna Vista	11714100420000	162.64
2322	Laguna Vista	11714200130000	162.64	2372	Laguna Vista	11714100430000	162.64
2323	Laguna Vista	11714200140000	162.64	2373	Laguna Vista	11714100440000	162.64
2324	Laguna Vista	11714200150000	162.64	2374	Laguna Vista	11714100450000	162.64
2325	Laguna Vista	11714200160000	162.64	2375	Laguna Vista	11714100460000	162.64
2326	Laguna Vista	11714200170000	162.64	2376	Laguna Vista	11714100470000	162.64
2327	Laguna Vista	11714200180000	162.64	2377	Laguna Vista	11714100480000	162.64
2328	Laguna Vista	11714200190000	162.64	2378	Laguna Vista	11714100490000	162.64
2329	Laguna Vista	11714100010000	162.64	2379	Laguna Vista	11714100500000	162.64
2330	Laguna Vista	11714100020000	162.64	2380	Laguna Vista	11714100510000	162.64
2331	Laguna Vista	11714100030000	162.64	2381	Laguna Vista	11714100520000	162.64
2332	Laguna Vista	11714100040000	162.64	2382	Laguna Vista	11714100530000	162.64
2333	Laguna Vista	11714100050000	162.64	2383	Elder Place	04002600740000	578.56
2334	Laguna Vista	11714100060000	162.64	2384	Elder Place	04002600750000	578.56
2335	Laguna Vista	11714100070000	162.64	2385	Elder Place	04002600760000	578.56
2336	Laguna Vista	11714100080000	162.64	2386	Elder Place	04002600770000	578.56
2337	Laguna Vista	11714100090000	162.64	2387	Elder Place	04002600780000	578.56
2338	Laguna Vista	11714100100000	162.64	2388	Elder Place	04002600790000	578.56
2339	Laguna Vista	11714100110000	162.64	2389	Elder Place	04002600800000	578.56
2340	Laguna Vista	11714100120000	162.64	2390	Elder Place	04002600810000	578.56
2341	Laguna Vista	11714100130000	162.64	2391	Elder Place	04002600820000	578.56
2342	Laguna Vista	11714100140000	162.64	2392	Elder Place	04002600830000	578.56
2343	Laguna Vista	11714100150000	162.64	2393	Elder Place	04002600840000	578.56
2344	Laguna Vista	11714100160000	162.64	2394	Elder Place	04002600850000	578.56
2345	Laguna Vista	11714100170000	162.64	2395	Elder Place	04002600860000	578.56
2346	Laguna Vista	11714100180000	162.64	2396	Elder Place	04002600870000	578.56
2347	Laguna Vista	11714100190000	162.64	2397	Brookfield Meadows #2	11920800010000	289.80
2348	Laguna Vista	11714100200000	162.64	2398	Brookfield Meadows #2	11920800020000	289.80
2349	Laguna Vista	11714100210000	162.64	2399	Brookfield Meadows #2	11920800030000	289.80

EXHIBIT C
ASSESSMENT ROLL, FY2026/27
NEIGHBORHOOD LANDSCAPING DISTRICT

Assmnt No.	Subdivision Name	Assessor's Parcel No.	Amount	Assmnt No.	Subdivision Name	Assessor's Parcel No.	Amount
2510	Sheldon Whitehouse	11714400600000	85.22	2560	Sheldon Whitehouse	11714500010000	85.22
2511	Sheldon Whitehouse	11714400610000	85.22	2561	Sheldon Whitehouse	11714500020000	85.22
2512	Sheldon Whitehouse	11714400620000	85.22	2562	Sheldon Whitehouse	11714500030000	85.22
2513	Sheldon Whitehouse	11714400630000	85.22	2563	Sheldon Whitehouse	11714500040000	85.22
2514	Sheldon Whitehouse	11714400640000	85.22	2564	Sheldon Whitehouse	11714500050000	85.22
2515	Sheldon Whitehouse	11714400650000	85.22	2565	Sheldon Whitehouse	11714500060000	85.22
2516	Sheldon Whitehouse	11714400660000	85.22	2566	Sheldon Whitehouse	11714500070000	85.22
2517	Sheldon Whitehouse	11714400670000	85.22	2567	Sheldon Whitehouse	11714500080000	85.22
2518	Sheldon Whitehouse	11714400680000	85.22	2568	Sheldon Whitehouse	11714500090000	85.22
2519	Sheldon Whitehouse	11714400690000	85.22	2569	Sheldon Whitehouse	11714500100000	85.22
2520	Sheldon Whitehouse	11714400700000	85.22	2570	Sheldon Whitehouse	11714500110000	85.22
2521	Sheldon Whitehouse	11714400710000	85.22	2571	Sheldon Whitehouse	11714500120000	85.22
2522	Sheldon Whitehouse	11714400720000	85.22	2572	Sheldon Whitehouse	11714500130000	85.22
2523	Sheldon Whitehouse	11714400730000	85.22	2573	Sheldon Whitehouse	11714500140000	85.22
2524	Sheldon Whitehouse	11714400740000	85.22	2574	Sheldon Whitehouse	11714500150000	85.22
2525	Sheldon Whitehouse	11714400750000	85.22	2575	Sheldon Whitehouse	11714500160000	85.22
2526	Sheldon Whitehouse	11714400760000	85.22	2576	Sheldon Whitehouse	11714500170000	85.22
2527	Sheldon Whitehouse	11714400770000	85.22	2577	Sheldon Whitehouse	11714500180000	85.22
2528	Sheldon Whitehouse	11714400780000	85.22	2578	Sheldon Whitehouse	11714500190000	85.22
2529	Sheldon Whitehouse	11714400790000	85.22	2579	Sheldon Whitehouse	11714500200000	85.22
2530	Sheldon Whitehouse	11714400800000	85.22	2580	Sheldon Whitehouse	11714500210000	85.22
2531	Sheldon Whitehouse	11714400810000	85.22	2581	Sheldon Whitehouse	11714500220000	85.22
2532	Sheldon Whitehouse	11714400820000	85.22	2582	Sheldon Whitehouse	11714500230000	85.22
2533	Sheldon Whitehouse	11714400830000	85.22	2583	Sheldon Whitehouse	11714500240000	85.22
2534	Sheldon Whitehouse	11714400840000	85.22	2584	Sheldon Whitehouse	11714500250000	85.22
2535	Sheldon Whitehouse	11714400850000	85.22	2585	Sheldon Whitehouse	11714500260000	85.22
2536	Sheldon Whitehouse	11714400860000	85.22	2586	Sheldon Whitehouse	11714500270000	85.22
2537	Sheldon Whitehouse	11714400870000	85.22	2587	Sheldon Whitehouse	11714500280000	85.22
2538	Sheldon Whitehouse	11714400880000	85.22	2588	Sheldon Whitehouse	11714500290000	85.22
2539	Sheldon Whitehouse	11714400890000	85.22	2589	Sheldon Whitehouse	11714500300000	85.22
2540	Sheldon Whitehouse	11714400900000	85.22	2590	Sheldon Whitehouse	11714500310000	85.22
2541	Sheldon Whitehouse	11714400910000	85.22	2591	Sheldon Whitehouse	11714500320000	85.22
2542	Sheldon Whitehouse	11714400920000	85.22	2592	Sheldon Whitehouse	11714500330000	85.22
2543	Sheldon Whitehouse	11714400930000	85.22	2593	Sheldon Whitehouse	11714500340000	85.22
2544	Sheldon Whitehouse	11714400940000	85.22	2594	Sheldon Whitehouse	11714500350000	85.22
2545	Sheldon Whitehouse	11714400950000	85.22	2595	Sheldon Whitehouse	11714500360000	85.22
2546	Sheldon Whitehouse	11714400960000	85.22	2596	Sheldon Whitehouse	11714500370000	85.22
2547	Sheldon Whitehouse	11714400970000	85.22	2597	Sheldon Whitehouse	11714500380000	85.22
2548	Sheldon Whitehouse	11714400980000	85.22	2598	Sheldon Whitehouse	11714500390000	85.22
2549	Sheldon Whitehouse	11714400990000	85.22	2599	Sheldon Whitehouse	11714500400000	85.22
2550	Sheldon Whitehouse	11714401000000	85.22	2600	Sheldon Whitehouse	11714500410000	85.22
2601	Sheldon Whitehouse	11714500430000	85.22	2651	Sheldon Whitehouse	11714500420000	85.22
2602	Sheldon Whitehouse	11714500440000	85.22	2652	Liberty Lane	11921000290000	193.72
2603	Sheldon Whitehouse	11714500450000	85.22	2653	Liberty Lane	11921000300000	193.72
2604	Sheldon Whitehouse	11714500460000	85.22	2654	Liberty Lane	11921000310000	193.72
2605	Sheldon Whitehouse	11714500470000	85.22	2655	Liberty Lane	11921000320000	193.72
2606	Sheldon Whitehouse	11714500480000	85.22	2656	Liberty Lane	11921000330000	193.72
2607	Sheldon Whitehouse	11714500490000	85.22	2657	Liberty Lane	11921000780000	193.72
2608	Sheldon Whitehouse	11714500500000	85.22	2658	Liberty Lane	11921000350000	193.72
2609	Sheldon Whitehouse	11714500510000	85.22	2659	Liberty Lane	11921000360000	193.72
2610	Sheldon Whitehouse	11714500520000	85.22	2660	Liberty Lane	11921000370000	193.72
2611	Sheldon Whitehouse	11714500530000	85.22	2661	Liberty Lane	11921000380000	193.72
2612	Sheldon Whitehouse	11714500540000	85.22	2662	Liberty Lane	11921000390000	193.72
2613	Sheldon Whitehouse	11714500550000	85.22	2663	Liberty Lane	11921000400000	193.72
2614	Zorba Court	02102910630000	414.16	2664	Liberty Lane	11921000410000	193.72
2615	Zorba Court	02102910640000	414.16	2665	Liberty Lane	11921000420000	193.72
2616	Zorba Court	02102910650000	414.16	2666	Liberty Lane	11921000430000	193.72
2617	Zorba Court	02102910660000	414.16	2667	Liberty Lane	11921000440000	193.72
2618	Zorba Court	02102910670000	414.16	2668	Liberty Lane	11921000450000	193.72
2619	Zorba Court	02102910680000	414.16	2669	Liberty Lane	11921000460000	193.72

EXHIBIT C
ASSESSMENT ROLL, FY2026/27
NEIGHBORHOOD LANDSCAPING DISTRICT

Assmnt No.	Subdivision Name	Assessor's Parcel No.	Amount	Assmnt No.	Subdivision Name	Assessor's Parcel No.	Amount
2620	Zorba Court	02102910690000	414.16	2670	Liberty Lane	11921000470000	193.72
2621	Zorba Court	02102910700000	414.16	2671	Liberty Lane	11921000480000	193.72
2622	Zorba Court	02102910710000	414.16	2672	Liberty Lane	11921000490000	193.72
2623	Liberty Lane	11921000010000	193.72	2673	Liberty Lane	11921000500000	193.72
2624	Liberty Lane	11921000020000	193.72	2674	Liberty Lane	11921000510000	193.72
2625	Liberty Lane	11921000030000	193.72	2675	Liberty Lane	11921000520000	193.72
2626	Liberty Lane	11921000040000	193.72	2676	Liberty Lane	11921000530000	193.72
2627	Liberty Lane	11921000050000	193.72	2677	Liberty Lane	11921000540000	193.72
2628	Liberty Lane	11921000060000	193.72	2678	Liberty Lane	11921000550000	193.72
2629	Liberty Lane	11921000070000	193.72	2679	Liberty Lane	11921000560000	193.72
2630	Liberty Lane	11921000080000	193.72	2680	Liberty Lane	11921000570000	193.72
2631	Liberty Lane	11921000090000	193.72	2681	Liberty Lane	11921000580000	193.72
2632	Liberty Lane	11921000100000	193.72	2682	Liberty Lane	11921000590000	193.72
2633	Liberty Lane	11921000110000	193.72	2683	Liberty Lane	11921000600000	193.72
2634	Liberty Lane	11921000120000	193.72	2684	Liberty Lane	11921000610000	193.72
2635	Liberty Lane	11921000130000	193.72	2685	Liberty Lane	11921000620000	193.72
2636	Liberty Lane	11921000140000	193.72	2686	Liberty Lane	11921000630000	193.72
2637	Liberty Lane	11921000150000	193.72	2687	Liberty Lane	11921000640000	193.72
2638	Liberty Lane	11921000160000	193.72	2688	Liberty Lane	11921000650000	193.72
2639	Liberty Lane	11921000170000	193.72	2689	Liberty Lane	11921000660000	193.72
2640	Liberty Lane	11921000180000	193.72	2690	Liberty Lane	11921000670000	193.72
2641	Liberty Lane	11921000190000	193.72	2691	Liberty Lane	11921000680000	193.72
2642	Liberty Lane	11921000200000	193.72	2692	Liberty Lane	11921000690000	193.72
2643	Liberty Lane	11921000210000	193.72	2693	Liberty Lane	11921000700000	193.72
2644	Liberty Lane	11921000220000	193.72	2694	Liberty Lane	11921000710000	193.72
2645	Liberty Lane	11921000230000	193.72	2695	Liberty Lane	11921000720000	193.72
2646	Liberty Lane	11921000240000	193.72	2696	Liberty Lane	11921000730000	193.72
2647	Liberty Lane	11921000250000	193.72	2697	Liberty Lane	11921000740000	193.72
2648	Liberty Lane	11921000260000	193.72	2698	Sheldon Farms	11714700010000	175.48
2649	Liberty Lane	11921000270000	193.72	2699	Sheldon Farms	11714700020000	175.48
2650	Liberty Lane	11921000280000	193.72	2700	Sheldon Farms	11714700030000	175.48
2701	Sheldon Farms	11714700050000	175.48	2751	Sheldon Farms	11714700040000	175.48
2702	Sheldon Farms	11714700060000	175.48	2752	Sheldon Farms	117147000550000	175.48
2703	Sheldon Farms	11714700070000	175.48	2753	Sheldon Farms	11714700560000	175.48
2704	Sheldon Farms	11714700080000	175.48	2754	Sheldon Farms	11714700570000	175.48
2705	Sheldon Farms	11714700090000	175.48	2755	Sheldon Farms	11714700580000	175.48
2706	Sheldon Farms	11714700100000	175.48	2756	Sheldon Farms	11714700590000	175.48
2707	Sheldon Farms	11714700110000	175.48	2757	Sheldon Farms	11714700600000	175.48
2708	Sheldon Farms	11714700120000	175.48	2758	Sheldon Farms	11714700610000	175.48
2709	Sheldon Farms	11714700130000	175.48	2759	Sheldon Farms	11714700620000	175.48
2710	Sheldon Farms	11714700140000	175.48	2760	Sheldon Farms	11714700630000	175.48
2711	Sheldon Farms	11714700150000	175.48	2761	Sheldon Farms	11714700640000	175.48
2712	Sheldon Farms	11714700160000	175.48	2762	Sheldon Farms	11714700650000	175.48
2713	Sheldon Farms	11714700170000	175.48	2763	Sheldon Farms	11714700660000	175.48
2714	Sheldon Farms	11714700180000	175.48	2764	Sheldon Farms	11714700670000	175.48
2715	Sheldon Farms	11714700190000	175.48	2765	Sheldon Farms	11714700680000	175.48
2716	Sheldon Farms	11714700200000	175.48	2766	Sheldon Farms	11714700690000	175.48
2717	Sheldon Farms	11714700210000	175.48	2767	Sheldon Farms	11714700700000	175.48
2718	Sheldon Farms	11714700220000	175.48	2768	Sheldon Farms	11714700710000	175.48
2719	Sheldon Farms	11714700230000	175.48	2769	Sheldon Farms	11714700720000	175.48
2720	Sheldon Farms	11714700240000	175.48	2770	Sheldon Farms	11714700730000	175.48
2721	Sheldon Farms	11714700250000	175.48	2771	Sheldon Farms	11714700740000	175.48
2722	Sheldon Farms	11714700260000	175.48	2772	Sheldon Farms	11714700750000	175.48
2723	Sheldon Farms	11714700270000	175.48	2773	Sheldon Farms	11714700760000	175.48
2724	Sheldon Farms	11714700280000	175.48	2774	Sheldon Farms	11714700770000	175.48
2725	Sheldon Farms	11714700290000	175.48	2775	Sheldon Farms	11714700780000	175.48
2726	Sheldon Farms	11714700300000	175.48	2776	Sheldon Farms	11714700790000	175.48
2727	Sheldon Farms	11714700310000	175.48	2777	Sheldon Farms	11714700800000	175.48
2728	Sheldon Farms	11714700320000	175.48	2778	Sheldon Farms	11714700810000	175.48
2729	Sheldon Farms	11714700330000	175.48	2779	Sheldon Farms	11714700820000	175.48

EXHIBIT C
ASSESSMENT ROLL, FY2026/27
NEIGHBORHOOD LANDSCAPING DISTRICT

Assmnt No.	Subdivision Name	Assessor's Parcel No.	Amount	Assmnt No.	Subdivision Name	Assessor's Parcel No.	Amount
2730	Sheldon Farms	11714700340000	175.48	2780	Sheldon Farms	11714700830000	175.48
2731	Sheldon Farms	11714700350000	175.48	2781	Sheldon Farms	11714700840000	175.48
2732	Sheldon Farms	11714700360000	175.48	2782	Sheldon Farms	11714700850000	175.48
2733	Sheldon Farms	11714700370000	175.48	2783	Sheldon Farms	11714700860000	175.48
2734	Sheldon Farms	11714700380000	175.48	2784	Sheldon Farms	11714700870000	175.48
2735	Sheldon Farms	11714700390000	175.48	2785	Sheldon Farms	11714700880000	175.48
2736	Sheldon Farms	11714700400000	175.48	2786	Sheldon Farms	11714700890000	175.48
2737	Sheldon Farms	11714700410000	175.48	2787	Sheldon Farms	11714700900000	175.48
2738	Sheldon Farms	11714700420000	175.48	2788	Sheldon Farms	11714700910000	175.48
2739	Sheldon Farms	11714700430000	175.48	2789	Sheldon Farms	11714700920000	175.48
2740	Sheldon Farms	11714700440000	175.48	2790	Sheldon Farms	11714700930000	175.48
2741	Sheldon Farms	11714700450000	175.48	2791	Sheldon Farms	11714700940000	175.48
2742	Sheldon Farms	11714700460000	175.48	2792	Sheldon Farms	11714700950000	175.48
2743	Sheldon Farms	11714700470000	175.48	2793	Sheldon Farms	11714700960000	175.48
2744	Sheldon Farms	11714700480000	175.48	2794	Sheldon Farms	11714700970000	175.48
2745	Sheldon Farms	11714700490000	175.48	2795	Sheldon Farms	11714700980000	175.48
2746	Sheldon Farms	11714700500000	175.48	2796	Sheldon Farms	11714700990000	175.48
2747	Sheldon Farms	11714700510000	175.48	2797	Sheldon Farms	11714701000000	175.48
2748	Sheldon Farms	11714700520000	175.48	2798	Sheldon Farms	11714701010000	175.48
2749	Sheldon Farms	11714700530000	175.48	2799	Sheldon Farms	11714701020000	175.48
2750	Sheldon Farms	11714700540000	175.48	2800	Sheldon Farms	11714701030000	175.48
2801	Wickford Square	11714900020000	182.60	2851	Wickford Square	11714900010000	182.60
2802	Wickford Square	11714900030000	182.60	2852	Wickford Square	11714900520000	182.60
2803	Wickford Square	11714900040000	182.60	2853	Wickford Square	11714900530000	182.60
2804	Wickford Square	11714900050000	182.60	2854	Wickford Square	11714900540000	182.60
2805	Wickford Square	11714900060000	182.60	2855	Wickford Square	11714900550000	182.60
2806	Wickford Square	11714900070000	182.60	2856	Wickford Square	11714900560000	182.60
2807	Wickford Square	11714900080000	182.60	2857	Wickford Square	11714900570000	182.60
2808	Wickford Square	11714900090000	182.60	2858	Wickford Square	11714900580000	182.60
2809	Wickford Square	11714900100000	182.60	2859	Wickford Square	11714900590000	182.60
2810	Wickford Square	11714900110000	182.60	2860	Wickford Square	11714900600000	182.60
2811	Wickford Square	11714900120000	182.60	2861	Wickford Square	11714900610000	182.60
2812	Wickford Square	11714900130000	182.60	2862	Wickford Square	11714900620000	182.60
2813	Wickford Square	11714900140000	182.60	2863	Wickford Square	11714900630000	182.60
2814	Wickford Square	11714900150000	182.60	2864	Wickford Square	11714900640000	182.60
2815	Wickford Square	11714900160000	182.60	2865	Wickford Square	11714900650000	182.60
2816	Wickford Square	11714900170000	182.60	2866	Wickford Square	11714900660000	182.60
2817	Wickford Square	11714900180000	182.60	2867	Wickford Square	11714900670000	182.60
2818	Wickford Square	11714900190000	182.60	2868	Wickford Square	11714900680000	182.60
2819	Wickford Square	11714900200000	182.60	2869	Wickford Square	11714900690000	182.60
2820	Wickford Square	11714900210000	182.60	2870	Wickford Square	11714900700000	182.60
2821	Wickford Square	11714900220000	182.60	2871	Wickford Square	11714900710000	182.60
2822	Wickford Square	11714900230000	182.60	2872	Wickford Square	11714900720000	182.60
2823	Wickford Square	11714900240000	182.60	2873	Wickford Square	11714900730000	182.60
2824	Wickford Square	11714900250000	182.60	2874	Wickford Square	11714900740000	182.60
2825	Wickford Square	11714900260000	182.60	2875	Wickford Square	11714900750000	182.60
2826	Wickford Square	11714900270000	182.60	2876	Wickford Square	11714900760000	182.60
2827	Wickford Square	11714900280000	182.60	2877	Wickford Square	11714900770000	182.60
2828	Wickford Square	11714900290000	182.60	2878	Wickford Square	11714900780000	182.60
2829	Wickford Square	11714900300000	182.60	2879	Wickford Square	11714900790000	182.60
2830	Wickford Square	11714900310000	182.60	2880	Wickford Square	11714900800000	182.60
2831	Wickford Square	11714900320000	182.60	2881	Wickford Square	11714900810000	182.60
2832	Wickford Square	11714900330000	182.60	2882	Wickford Square	11714900820000	182.60
2833	Wickford Square	11714900340000	182.60	2883	Wickford Square	11714900830000	182.60
2834	Wickford Square	11714900350000	182.60	2884	Wickford Square	11714900840000	182.60
2835	Wickford Square	11714900360000	182.60	2885	Wickford Square	11714900850000	182.60
2836	Wickford Square	11714900370000	182.60	2886	Wickford Square	11714900860000	182.60
2837	Wickford Square	11714900380000	182.60	2887	Wickford Square	11714900870000	182.60
2838	Wickford Square	11714900390000	182.60	2888	Wickford Square	11714900880000	182.60
2839	Wickford Square	11714900400000	182.60	2889	Wickford Square	11714900890000	182.60

EXHIBIT C
ASSESSMENT ROLL, FY2026/27
NEIGHBORHOOD LANDSCAPING DISTRICT

Assmnt No.	Subdivision Name	Assessor's Parcel No.	Amount	Assmnt No.	Subdivision Name	Assessor's Parcel No.	Amount
2840	Wickford Square	11714900410000	182.60	2890	Wickford Square	11714900900000	182.60
2841	Wickford Square	11714900420000	182.60	2891	Wickford Square	11714900910000	182.60
2842	Wickford Square	11714900430000	182.60	2892	Wickford Square	11714900920000	182.60
2843	Wickford Square	11714900440000	182.60	2893	Wickford Square	11714900930000	182.60
2844	Wickford Square	11714900450000	182.60	2894	Wickford Square	11714900940000	182.60
2845	Wickford Square	11714900460000	182.60	2895	Wickford Square	11714900950000	182.60
2846	Wickford Square	11714900470000	182.60	2896	Wickford Square	11714900960000	182.60
2847	Wickford Square	11714900480000	182.60	2897	Wickford Square	11714900970000	182.60
2848	Wickford Square	11714900490000	182.60	2898	Wickford Square	11714900980000	182.60
2849	Wickford Square	11714900500000	182.60	2899	Wickford Square	11714900990000	182.60
2850	Wickford Square	11714900510000	182.60	2900	Wickford Square	11714901000000	182.60
2901	Wickford Square	11714901020000	182.60	2931	Wickford Square	11714901010000	182.60
2902	Wickford Square	11714901030000	182.60	2932	Evergreen Phase I	27702900050000	0.00
2903	Cameron 5	11715000010000	332.02	2933	Evergreen Phase I	27702900060000	0.00
2904	Cameron 5	11715000020000	332.02	2934	Evergreen Phase I	27702900070000	0.00
2905	Cameron 5	11715000030000	332.02	2935	Evergreen Phase I	27702900080000	0.00
2906	Cameron 5	11715000040000	332.02	2936	Evergreen Phase I	27702900090000	0.00
2907	Cameron 5	11715000050000	332.02	2937	Evergreen Phase I	27702900100000	0.00
2908	Cameron 5	11715000060000	332.02	2938	Evergreen Phase I	27702900110000	0.00
2909	Cameron 5	11715000070000	332.02	2939	Evergreen Phase I	27702900120000	0.00
2910	Cameron 5	11715000080000	332.02	2940	Evergreen Phase I	27702900130000	0.00
2911	Cameron 5	11715000090000	332.02	2941	Evergreen Phase I	27702900140000	0.00
2912	Cameron 5	11715000100000	332.02	2942	Evergreen Phase I	27702900150000	0.00
2913	Cameron 5	11715000110000	332.02	2943	Evergreen Phase I	27702900160000	0.00
2914	Cameron 5	11715000120000	332.02	2944	Evergreen Phase I	27702900170000	0.00
2915	Cameron 5	11715000130000	332.02	2945	Evergreen Phase I	27702900180000	0.00
2916	Cameron 5	11715000140000	332.02	2946	Evergreen Phase I	27702900190000	0.00
2917	Cameron 5	11715000150000	332.02	2947	Evergreen Phase I	27702900200000	0.00
2918	Cameron 5	11715000160000	332.02	2948	Evergreen Phase I	27702900210000	0.00
2919	Cameron 5	11715000170000	332.02	2949	Evergreen Phase I	27702900220000	0.00
2920	Cameron 5	11715000180000	332.02	2950	Evergreen Phase I	27702900230000	0.00
2921	Cameron 5	11715000190000	332.02	2951	Evergreen Phase I	27702900240000	0.00
2922	Cameron 5	11715000200000	332.02	2952	Evergreen Phase I	27702900250000	0.00
2923	Cameron 5	11715000210000	332.02	2953	Evergreen Phase I	27702900260000	0.00
2924	Cameron 5	11715000220000	332.02	2954	Evergreen Phase I	27702900270000	0.00
2925	Cameron 5	11715000230000	332.02	2955	Evergreen Phase I	27702900280000	0.00
2926	Cameron 5	11715000240000	332.02	2956	Evergreen Phase I	27702900290000	0.00
2927	Cameron 5	11715000250000	332.02	2957	Evergreen Phase I	27702900300000	0.00
2928	Cameron 5	11715000260000	332.02	2958	Evergreen Phase I	27702900310000	0.00
2929	Evergreen Phase I	27702900010000	0.00	2959	Evergreen Phase I	27702900320000	0.00
2930	Evergreen Phase I	27702900020000	0.00	2960	Evergreen Phase I	27702900330000	0.00
2931	Evergreen Phase I	27702900030000	0.00	2961	Evergreen Phase I	27702900340000	0.00
2932	Evergreen Phase I	27702900040000	0.00	2962	Evergreen Phase I	27702900350000	0.00
2963	Evergreen Phase I	27702900370000	0.00	2987	Evergreen Phase I	27702900360000	0.00
2964	Evergreen Phase I	27702900380000	0.00	2988	66th Street Subdivision	02703900010000	314.90
2965	Evergreen Phase I	27702900390000	0.00	2989	66th Street Subdivision	02703900020000	314.90
2966	Evergreen Phase I	27702900400000	0.00	2990	66th Street Subdivision	02703900030000	314.90
2967	Evergreen Phase I	27702900410000	0.00	2991	66th Street Subdivision	02703900040000	314.90
2968	Evergreen Phase I	27702900420000	0.00	2992	66th Street Subdivision	02703900050000	314.90
2969	Evergreen Phase I	27702900430000	0.00	2993	66th Street Subdivision	02703900060000	314.90
2970	Evergreen Phase I	27702900440000	0.00	2994	66th Street Subdivision	02703900070000	314.90
2971	Evergreen Phase I	27702900450000	0.00	2995	66th Street Subdivision	02703900080000	314.90
2972	Evergreen Phase I	27702900460000	0.00	2996	66th Street Subdivision	02703900090000	314.90
2973	Evergreen Phase I	27702900470000	0.00	2997	66th Street Subdivision	02703900100000	314.90
2974	Evergreen Phase I	27702900480000	0.00	2998	66th Street Subdivision	02703900110000	314.90
2975	Evergreen Phase I	27702900490000	0.00	2999	66th Street Subdivision	02703900120000	314.90
2976	Evergreen Phase I	27702900500000	0.00	3000	66th Street Subdivision	02703900130000	314.90
2977	Evergreen Phase I	27702900510000	0.00	3001	66th Street Subdivision	02703900140000	314.90
2978	Evergreen Phase I	27702900520000	0.00	3002	66th Street Subdivision	02703900150000	314.90
2979	Evergreen Phase I	27702900530000	0.00	3003	66th Street Subdivision	02703900160000	314.90

EXHIBIT C
 ASSESSMENT ROLL, FY2026/27
 NEIGHBORHOOD LANDSCAPING DISTRICT

Assmnt Subdivision		Assessor's		Assmnt Subdivision		Assessor's	
No.	Name	Parcel No.	Amount	No.	Name	Parcel No.	Amount
2980	Evergreen Phase I	27702900540000	0.00	3004	66th Street Subdivision	02703900170000	314.90
2981	Evergreen Phase I	27702900550000	0.00	3005	66th Street Subdivision	02703900180000	314.90
2982	Evergreen Phase I	27702900560000	0.00	3006	66th Street Subdivision	02703900190000	314.90
2983	Evergreen Phase I	27702900570000	0.00				
2984	Evergreen Phase I	27702900580000	0.00				
2985	Evergreen Phase I	27702900590000	0.00				
2986	Evergreen Phase I	27702900600000	0.00				

EXHIBIT D

NEIGHBORHOOD LANDSCAPING DISTRICT

METHOD OF SPREADING ASSESSMENTS

1. The cost of maintenance for landscaping, irrigation systems and masonry wall and the cost for contract maintenance and any annexation documents (only if annexed that year) will be spread equally to each residential unit (lot) within their respective subdivision.
2. The cost of all incidental expenses including preparation of the Engineer's Report, district administration and annual billing expenses will be spread equally to each residential unit within the district.
3. The following exception will apply:

- a) Laguna Verde Subdivision

Lots 130, 131, 132, 133, 134, 135 and 136 are not included in the district.

- b) Regency Place Subdivisions

Costs for these subdivisions are assessed to each parcel within the approved tentative map boundary. Costs for maintenance for landscaping, irrigation systems, masonry walls, contract administration, and incidental expenses are assessed to each benefited parcel in proportion to its residents to the total number of residents (for single family and multi-family residences), which benefit from the maintenance. Each single family residential unit was determined to have an average of 2.673 persons per unit and each multi-family residential unit was determined to have an average of 1.818 persons per unit (Referenced 1980 census). The number of residential units for each single family residential parcel, within the subdivision boundary, is based on the approved tentative map.

Costs for billing the subdivision are assessed to each benefited parcel equally.

EXHIBIT E

ASSESSMENT DIAGRAM

The assessment district boundary coincides with the boundaries shown on the following Assessment Diagrams & Subdivision Maps* with recorded Date, Book/Page:

66 th Street Subdivision	4/8/08, 109/15
Arlington Park #1*	7/8/93, 227/11
Arlington Park Creekside #2*	12/9/94, 235/12
Arlington Park Creekside #3*	12/12/96, 244/9
Arlington Park Creekside #4*	8/15/95, 238/10
Brookfield Meadows	6/15/05, 100/27
Cameron 5	1/17/07, 104/32
Carriage Estates*	4/15/91, 215/4
Chardonnay*	9/14/90, 209/10
Colony Brookfield*	7/3/91, 217/3
Del Paso Nuevo (#1 & #3)	7/19/01, 94/16; 12/5/02, 96/2
East Land Park Village	12/5/02, 96/1
Elder Place	3/10/04, 98/11
Evergreen Phase I	10/10/07, 108/24
Jacinto Village #3	11/22/00, 93/17
Jones Ranch	2/6/02, 95/6
Kelton*	5/23/91, 216/4
Laguna Parkway*	11/29/89, 200/1
Laguna Vega	12/1/99, 91/12
Laguna Verde*	8/25/89, 197/5
Laguna Verde 2*	3/10/93, 226/9
Laguna Vista	6/4/03, 96/18
Liberty Lane	4/1906, 102/7
Newport Cove*	7/1/94, 233/3
Regency Place* (1,2,3,4,5)	5/31/91, 216/7; 5/17/99, 260/14; 1/8/93, 225/15; 7/7/92, 2/23/5; 10/24/02, 3/06/3
Shasta Meadows	1/31/02, 95/36
Sheldon Farms	6/14/06, 103/7
Sheldon Whitehouse	8/12/05, 101/3
Stonewood*	11/6/92, 225/1
Sunrise 94	7/25/01, 94/17
Villa Palazzo*	6/30/95, 237/13
Wickford Square	9/13/06, 104/12
Windemere Estates*	7/18/91, 217/9
Zorba Court	10/12/05, 101/11

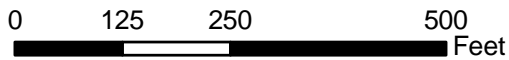
The Assessment Diagrams, Subdivision & Parcel maps were recorded and on file with the Sacramento County Recorder's Office.



The Sacramento County Assessor's maps are incorporated by reference into the Assessment Diagram. The lines and dimensions of lots or parcels for the diagram are those lines and dimensions shown on the assessor's maps, which are on file and open to inspection at the Sacramento County Recorder's Office. The distinctive designation of each lot or parcel shall be its assessor's parcel number.

Neighborhood Landscaping District Laguna Verde



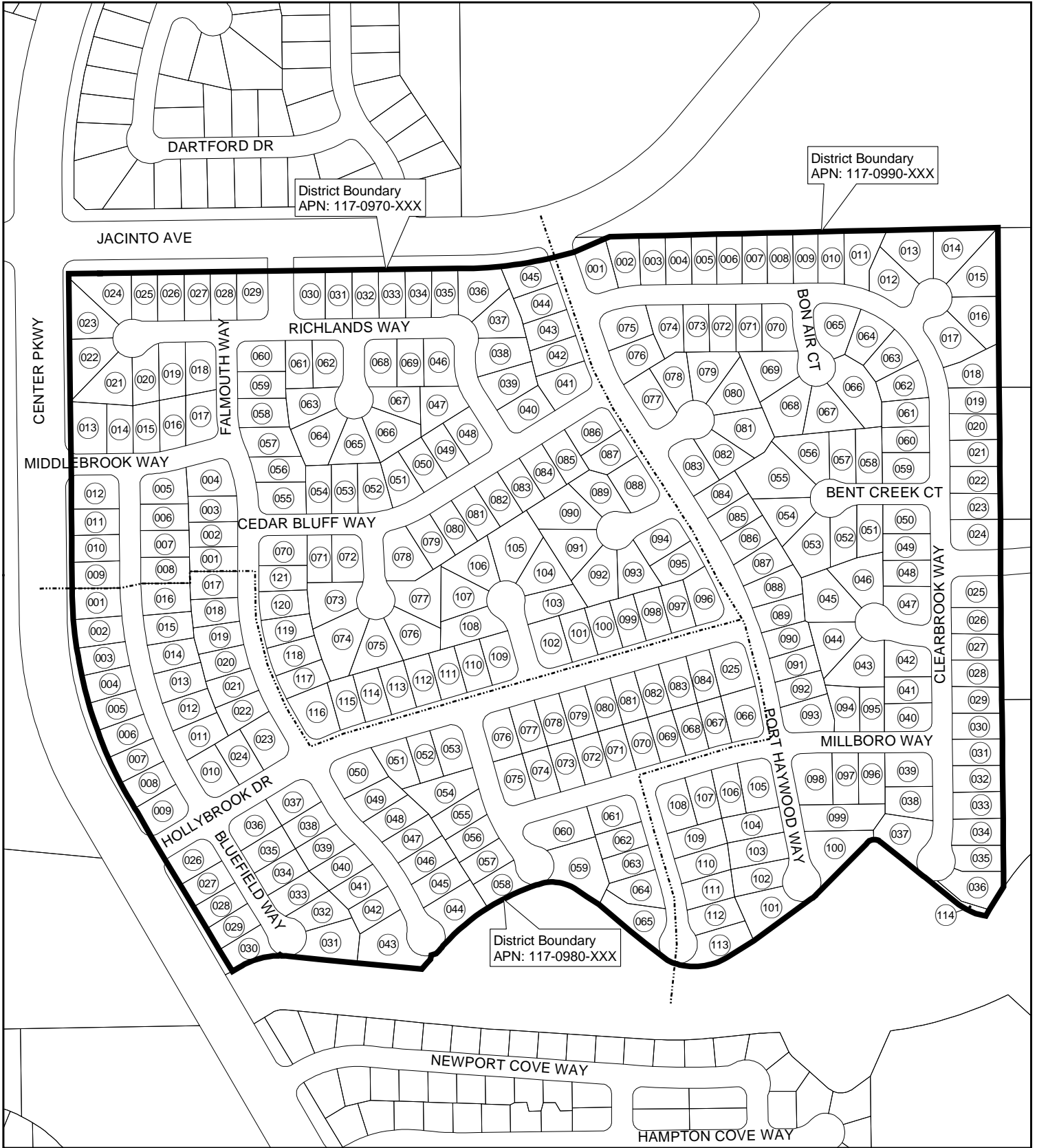
B Mueller
7/21/05



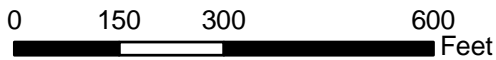
	District Boundary
	Delineates Assessor's Book Pages





Neighborhood Landscaping District Laguna Parkway



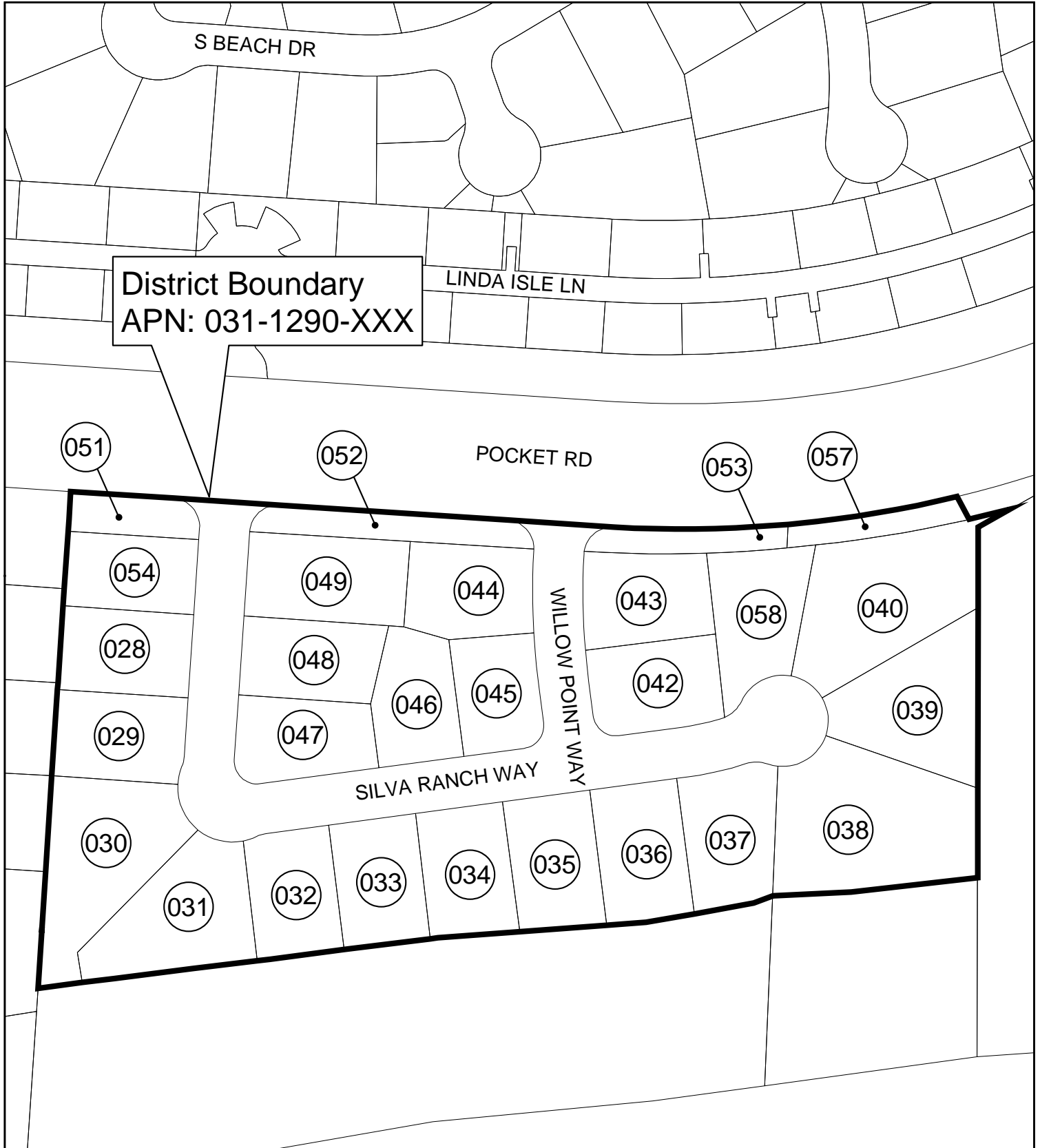
B Mueller
7/22/05



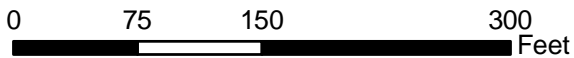
-  District Boundary
-  Delineates Assessor's Book Pages





Neighborhood Landscaping District Annexation #1 - Carriage Estates



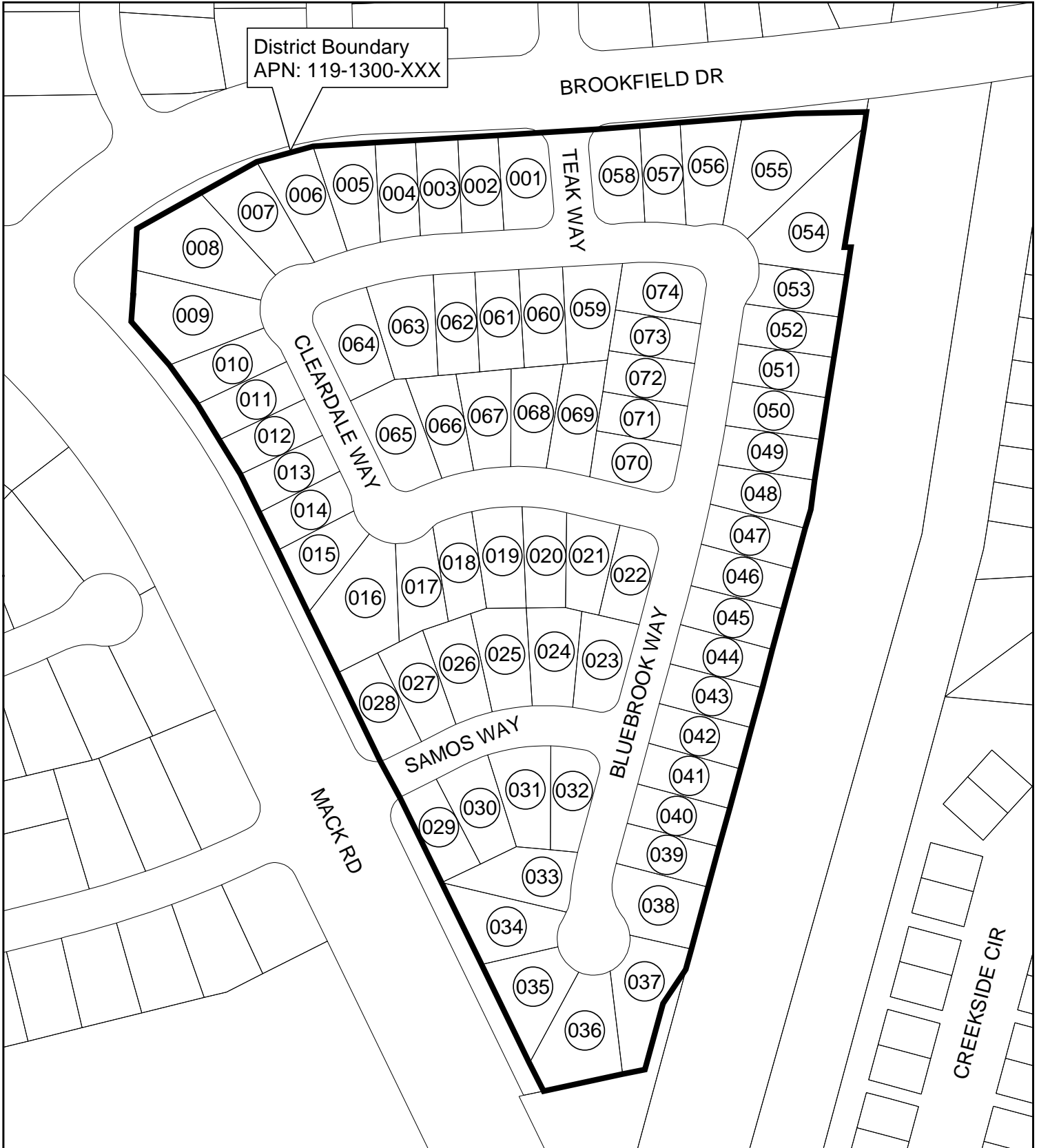
B Mueller
7/12/05




 District Boundary
 Delineates Assessor's Book Pages





Neighborhood Landscaping District Annexation #1 - Colony Brookfield



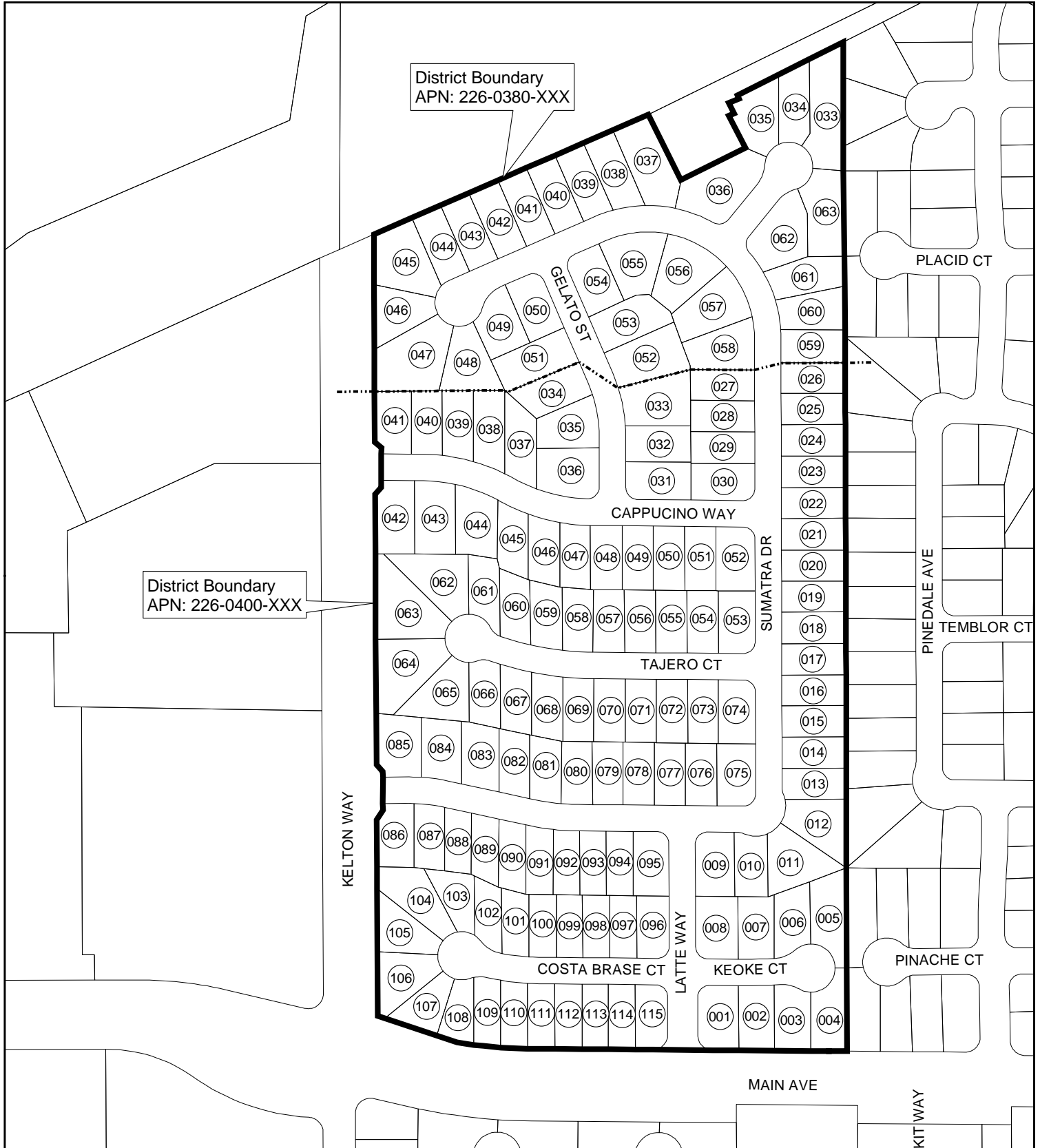
B Mueller
7/13/05




	District Boundary
	Delineates Assessor's Book Pages





Neighborhood Landscaping District Annexation #1 - Kelton



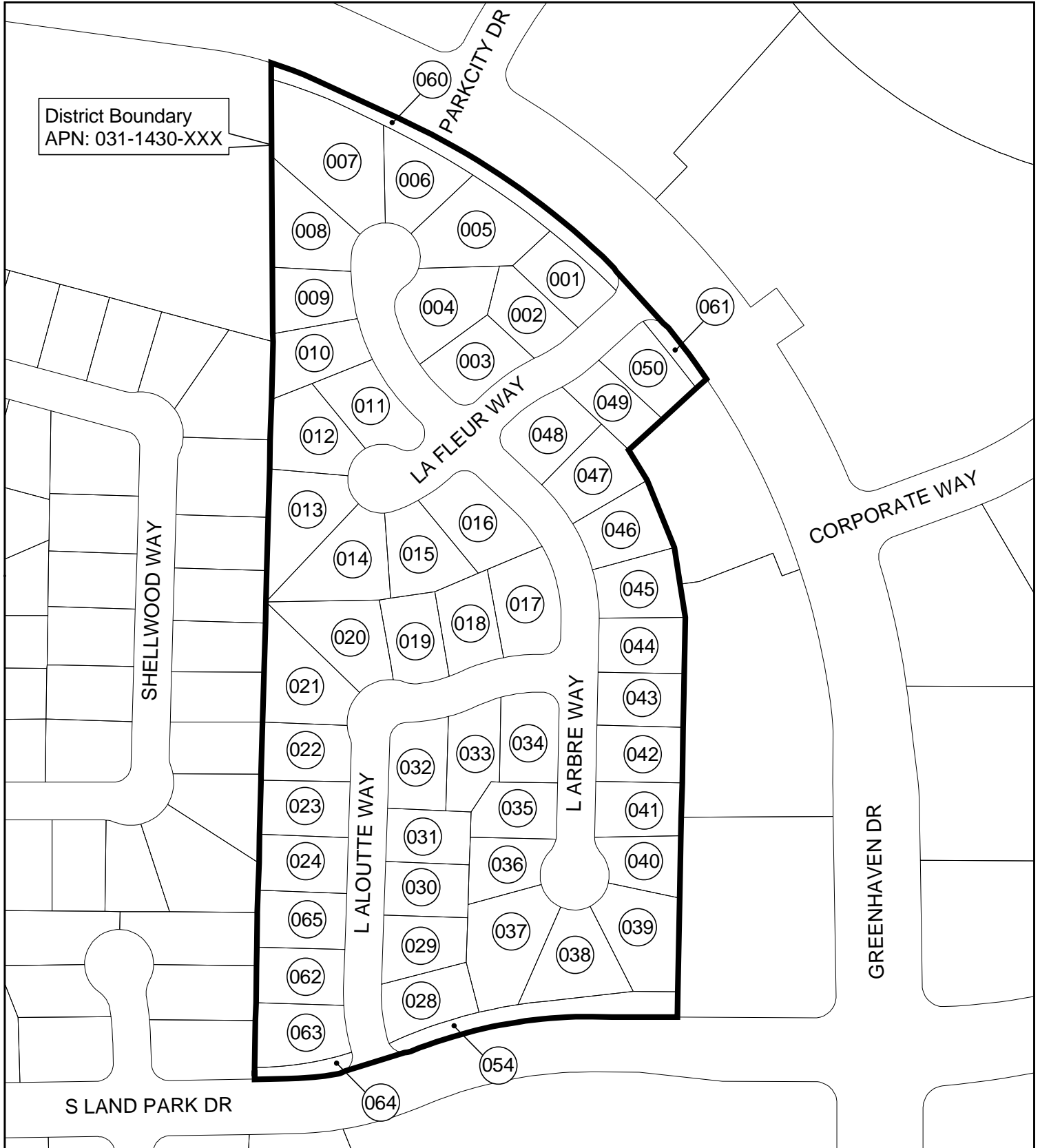
B Mueller
7/23/05



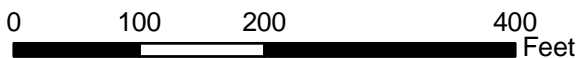
	District Boundary
	Delineates Assessor's Book Pages





Neighborhood Landscaping District Annexation #1 - Windemere Estates



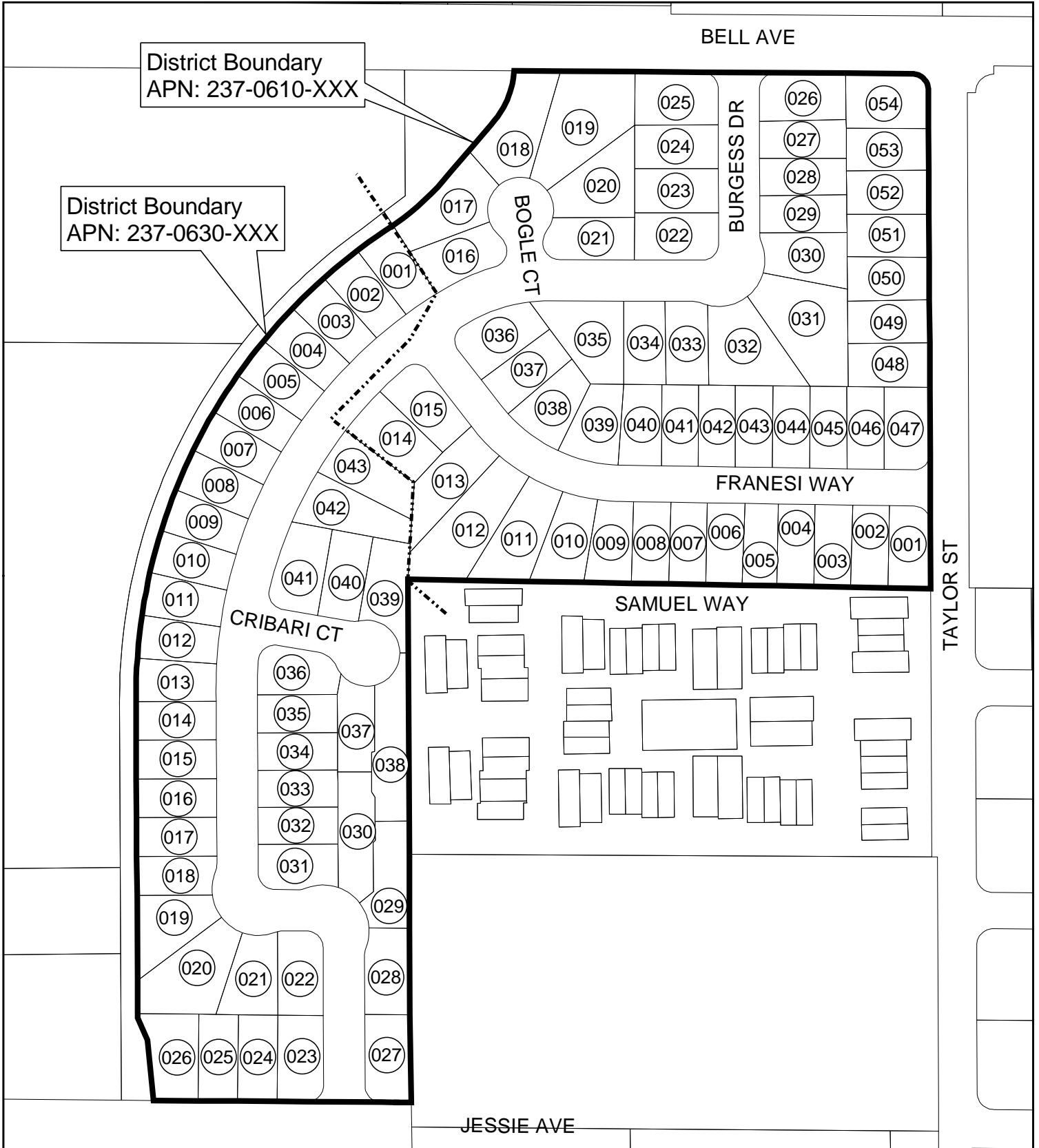
B Mueller
7/14/05



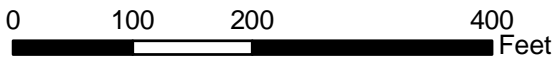
 District Boundary
 Delineates Assessor's Book Pages



Neighborhood Landscaping District Annexation #5 - Chardonnay



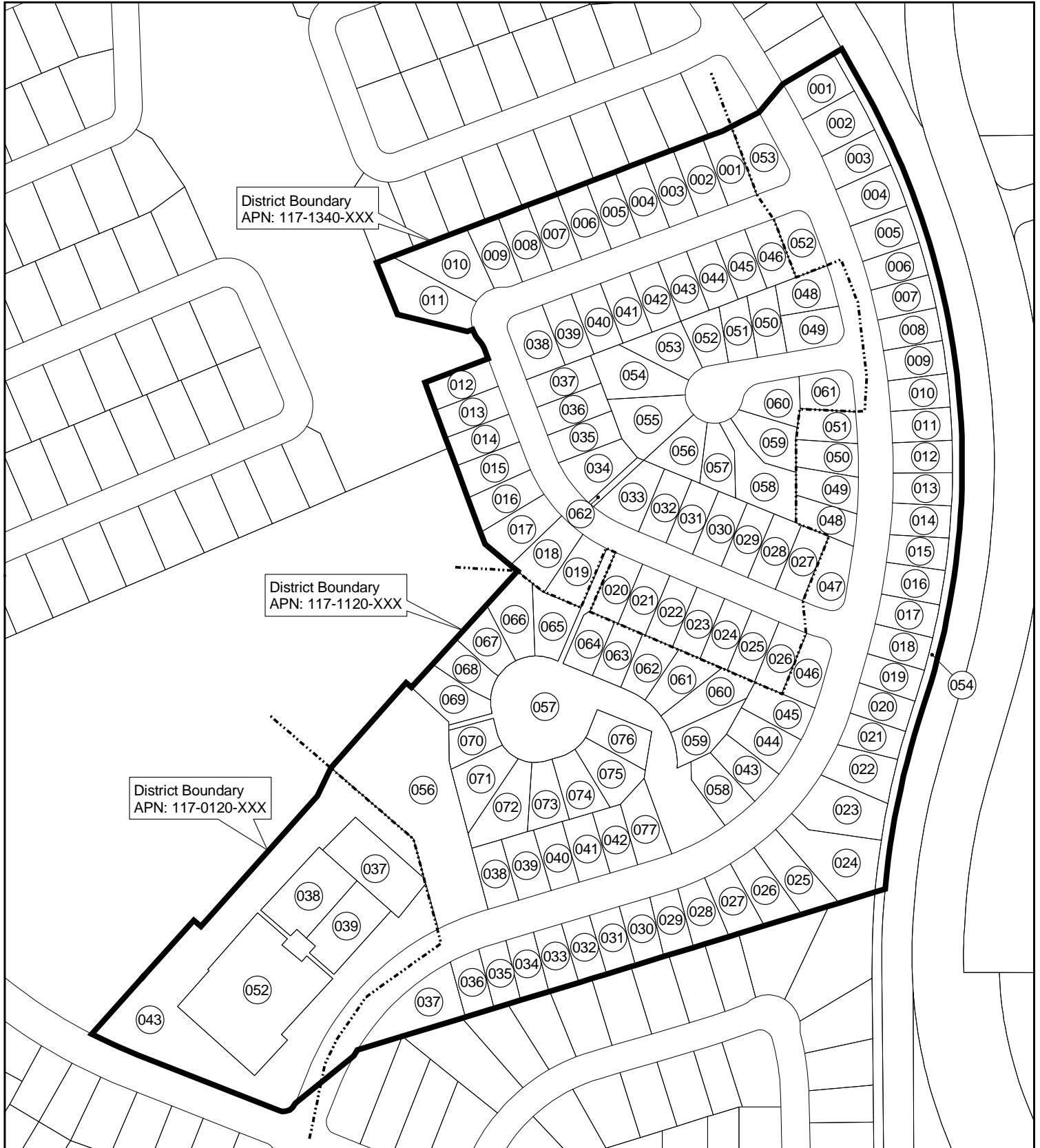
B Mueller
7/13/05



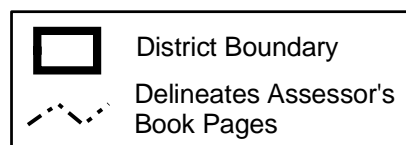

	District Boundary
	Delineates Assessor's Book Pages



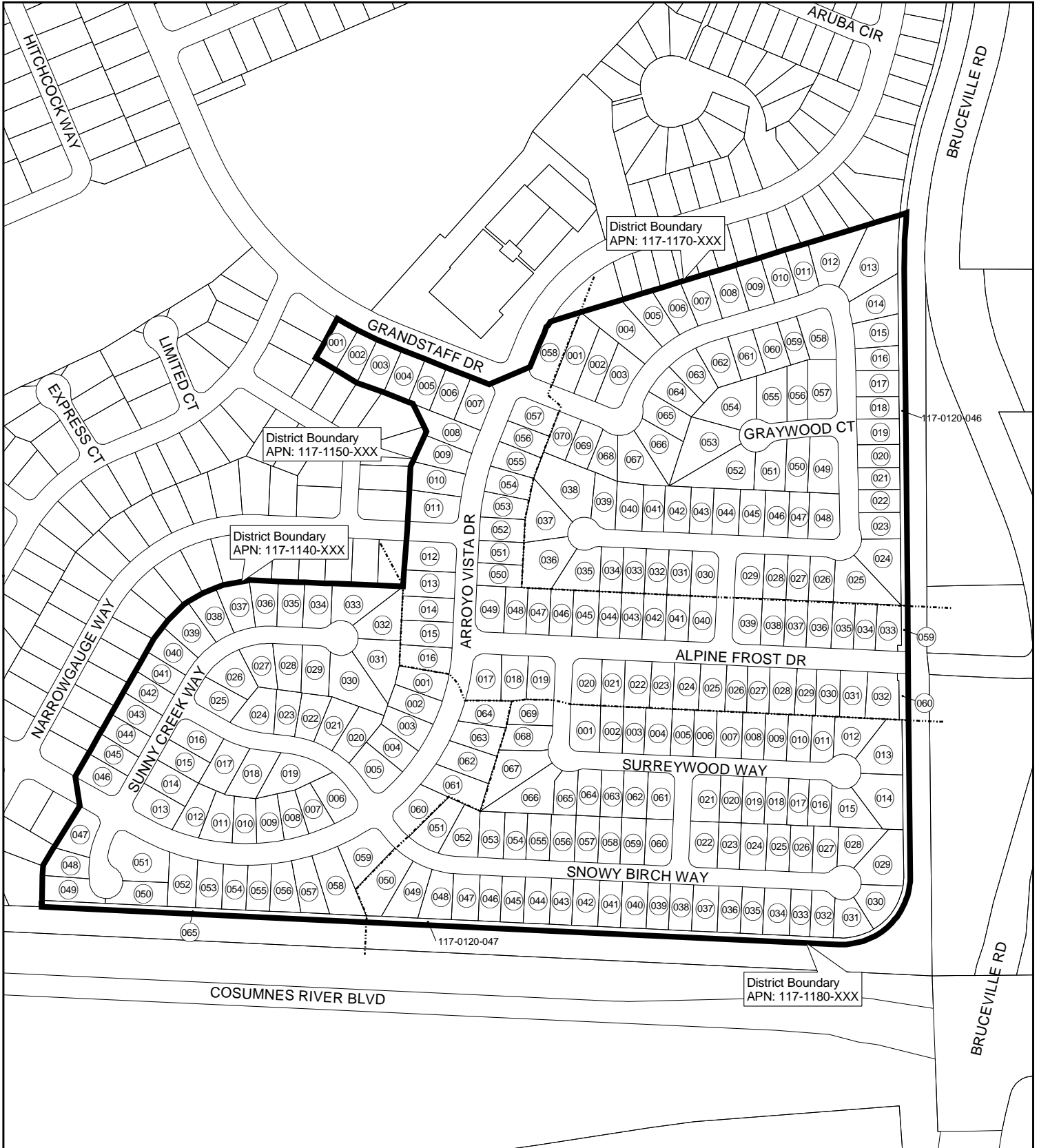
Neighborhood Landscaping District Annexation #5 - Regency Place




B Mueller
7/19/05





Neighborhood Landscaping District Annexation #7 - Stonewood



B Mueller
7/19/05

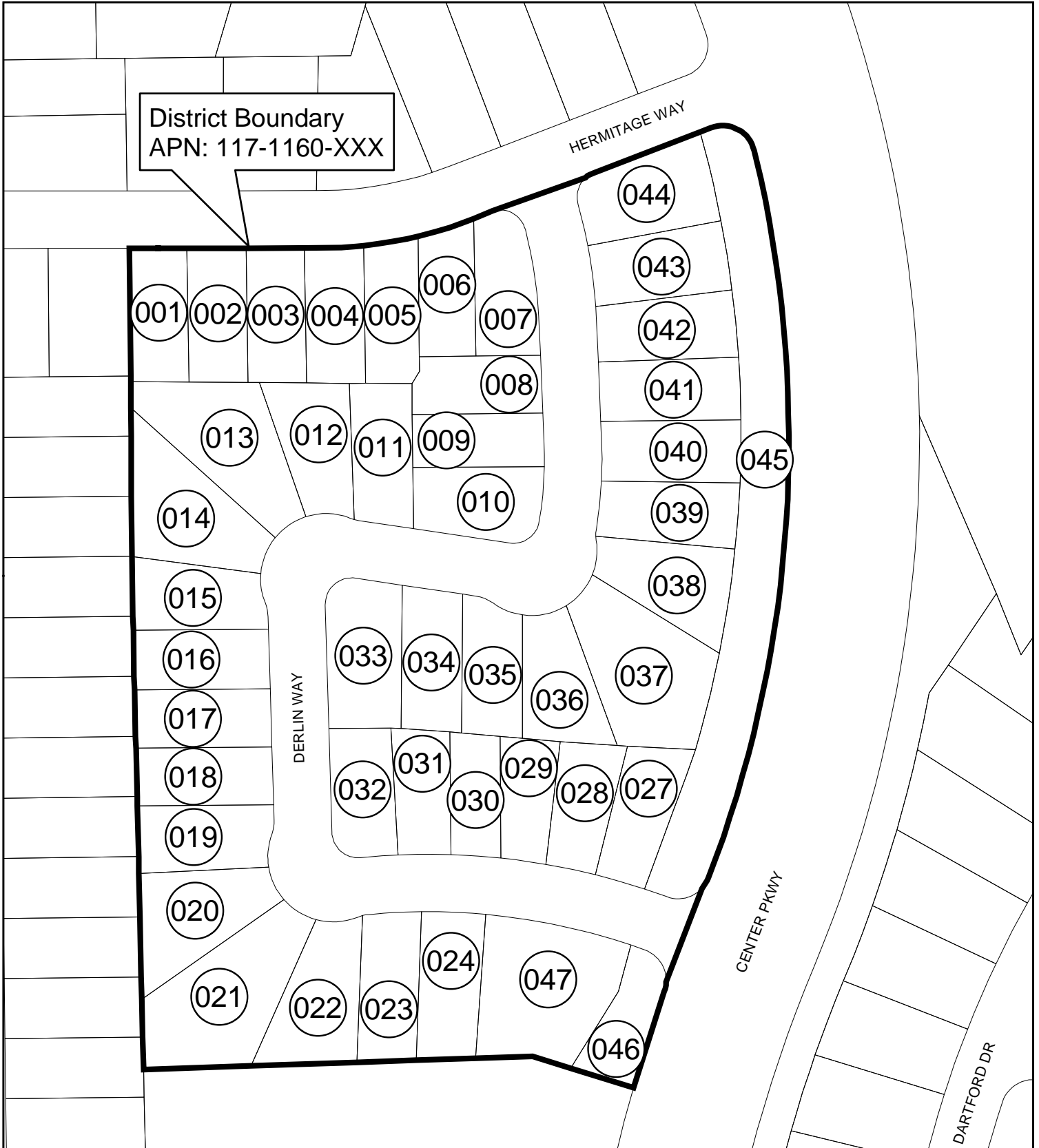


 District Boundary

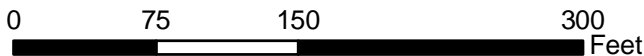
 Delineates Assessor's Book Pages



Neighborhood Landscaping District Annexation #8 - Laguna Verde #2



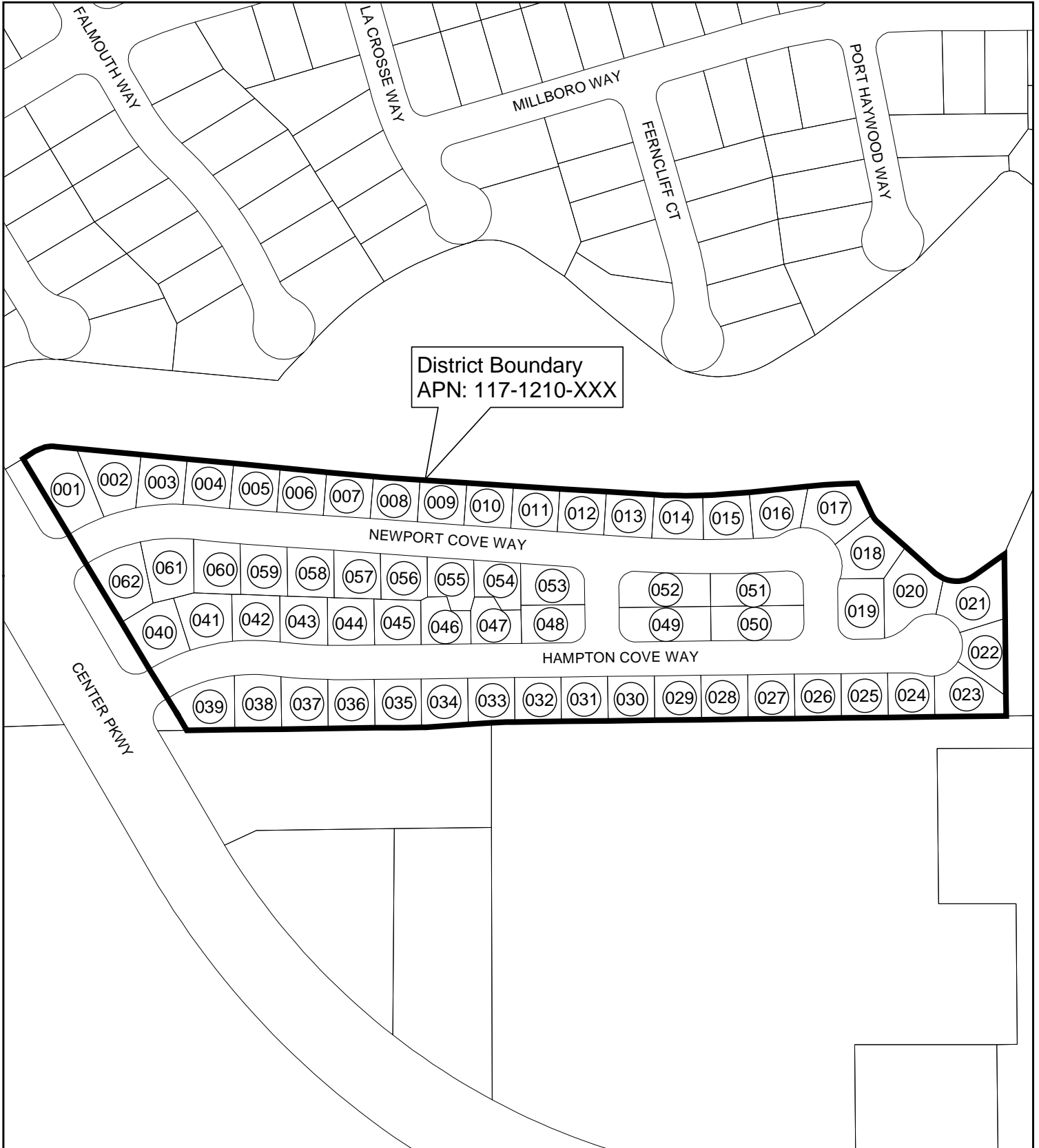
B Mueller
7/22/05



	District Boundary
	Delineates Assessor's Book Pages



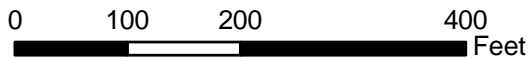
Neighborhood Landscaping District Annexation #9 - Newport Cove





District Boundary
APN: 117-1210-XXX



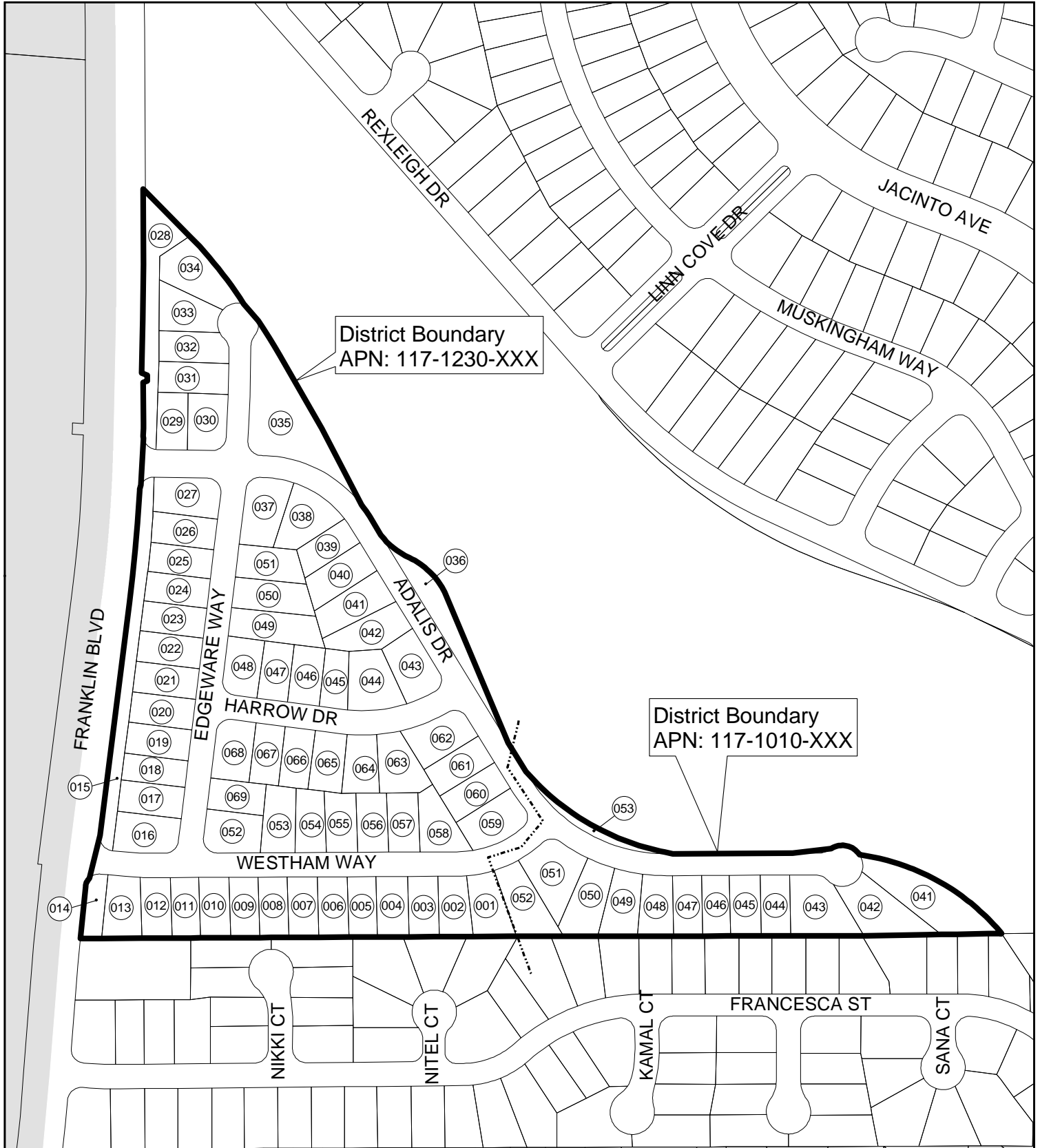
B Mueller
7/21/05



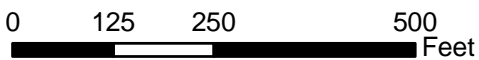
 District Boundary
 Delineates Assessor's Book Pages





Neighborhood Landscaping District Annexation #10 - Arlington Park Creekside #2



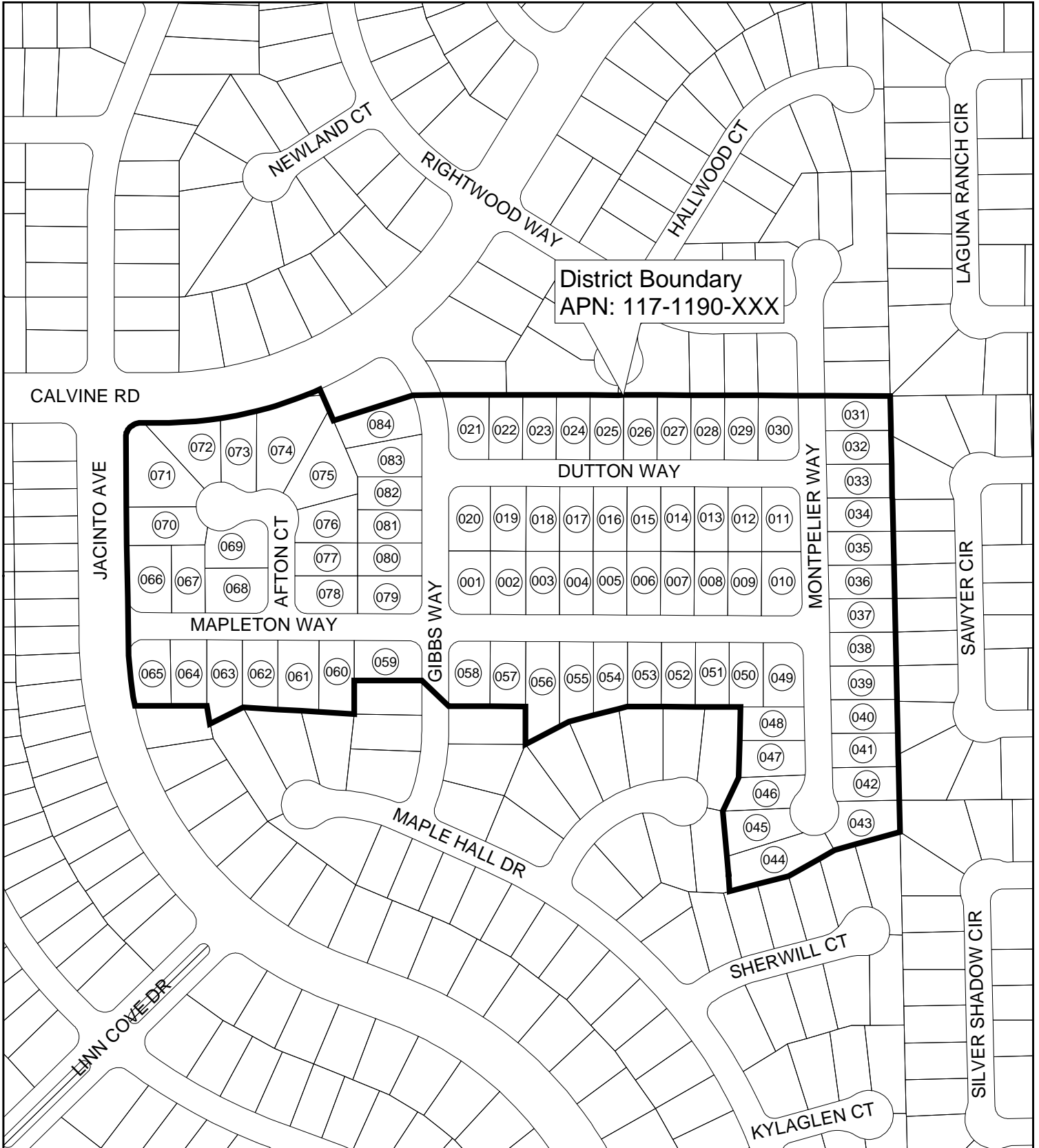
B Mueller
6/23/05



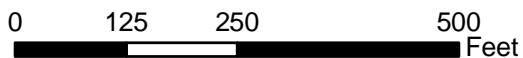
	District Boundary
	Delineates Assessor's Book Pages





Neighborhood Landscaping District Annexation #11 - Arlington Park #1



B Mueller
6/23/05



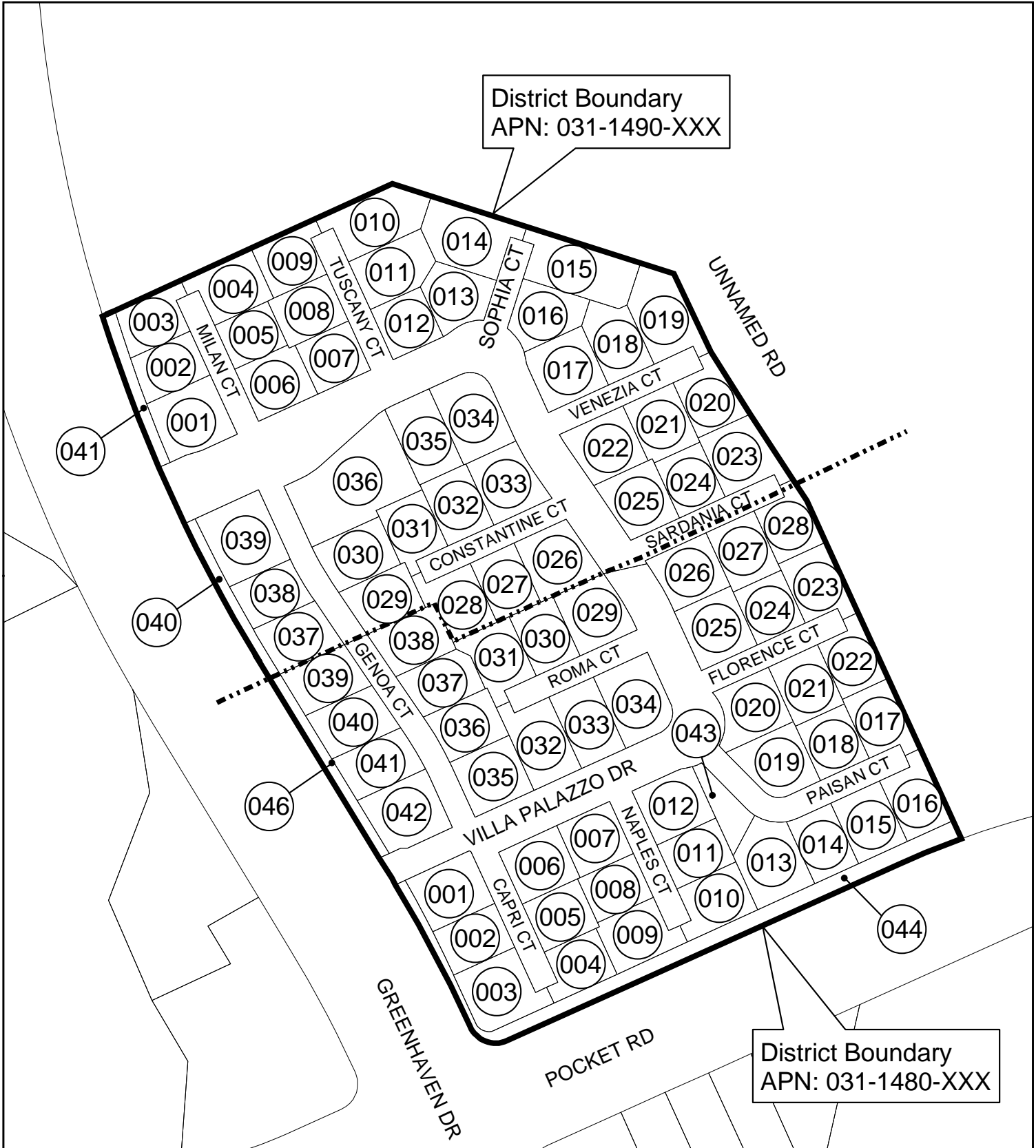
	District Boundary
	Delineates Assessor's Book Pages




Neighborhood Landscaping District Annexation #12 - Villa Palazzo

District Boundary
APN: 031-1490-XXX

District Boundary
APN: 031-1480-XXX



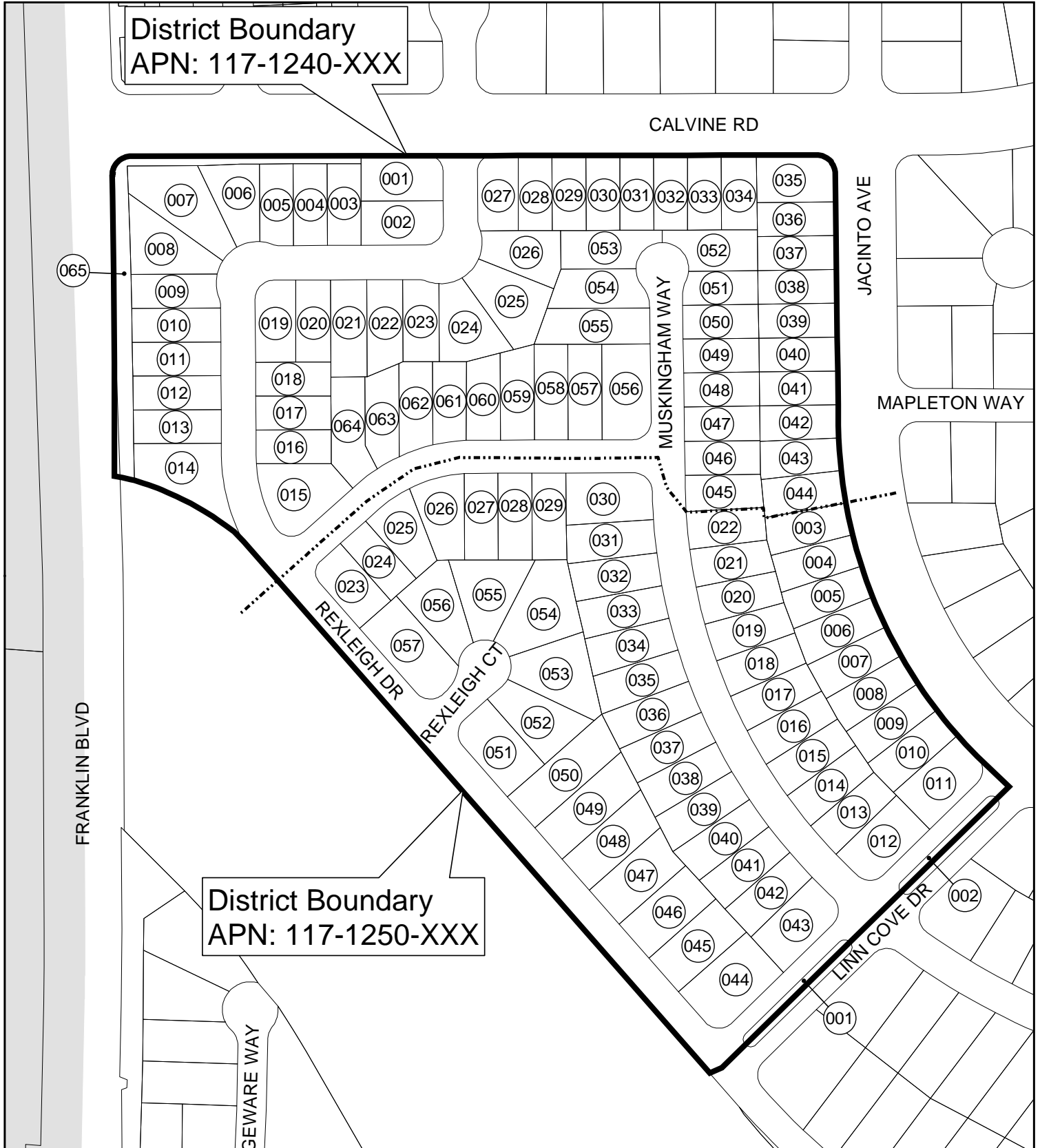
B Mueller
7/18/05



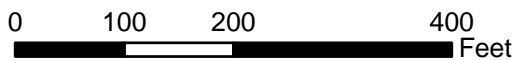
	District Boundary
	Delineates Assessor's Book Pages





Neighborhood Landscaping District Annexation #13 - Arlington Park Creekside #4



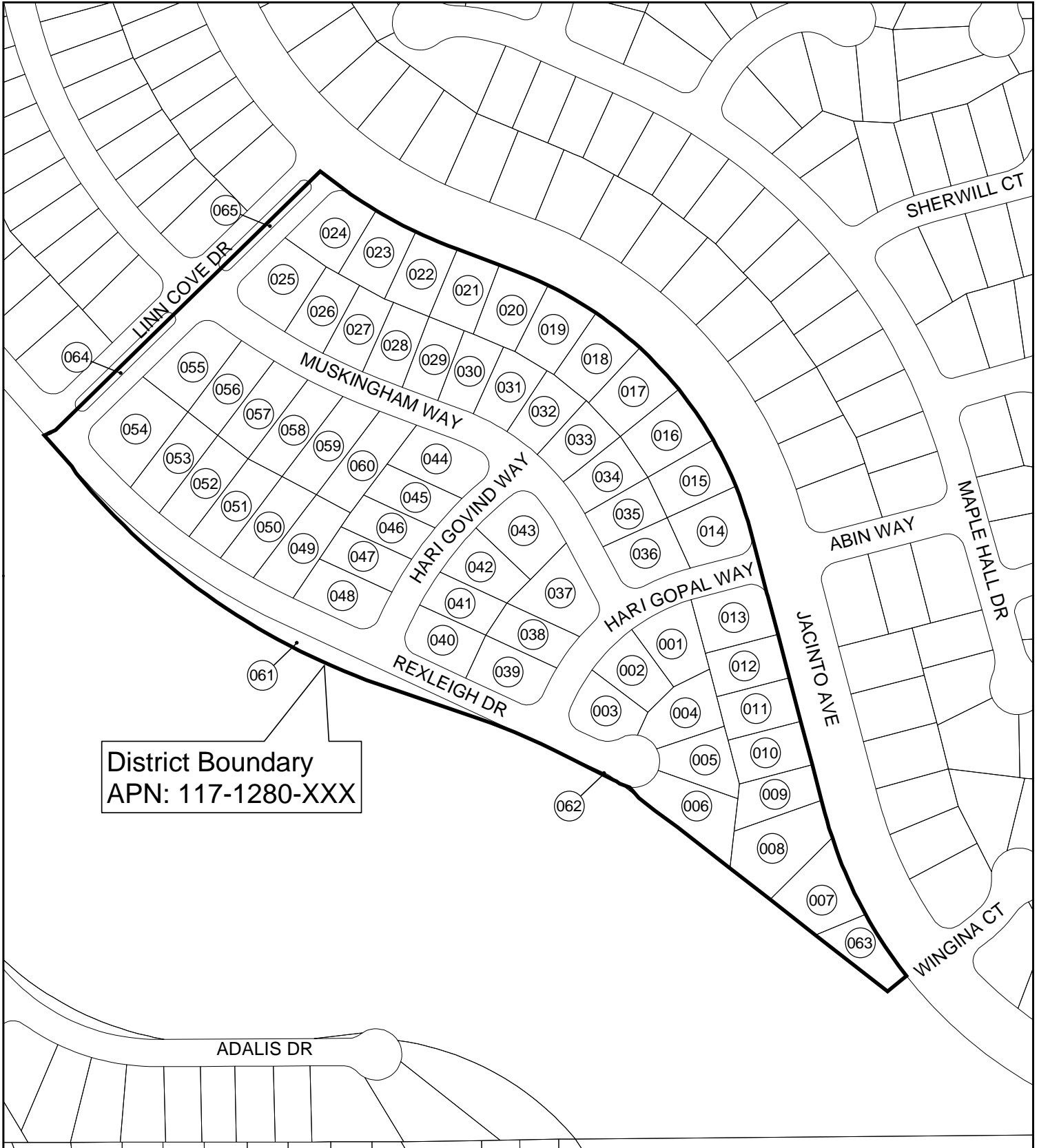
B Mueller
7/12/05



	District Boundary
	Delineates Assessor's Book Pages




Neighborhood Landscaping District Annexation #14 - Arlington Park Creekside #3





District Boundary
APN: 117-1280-XXX



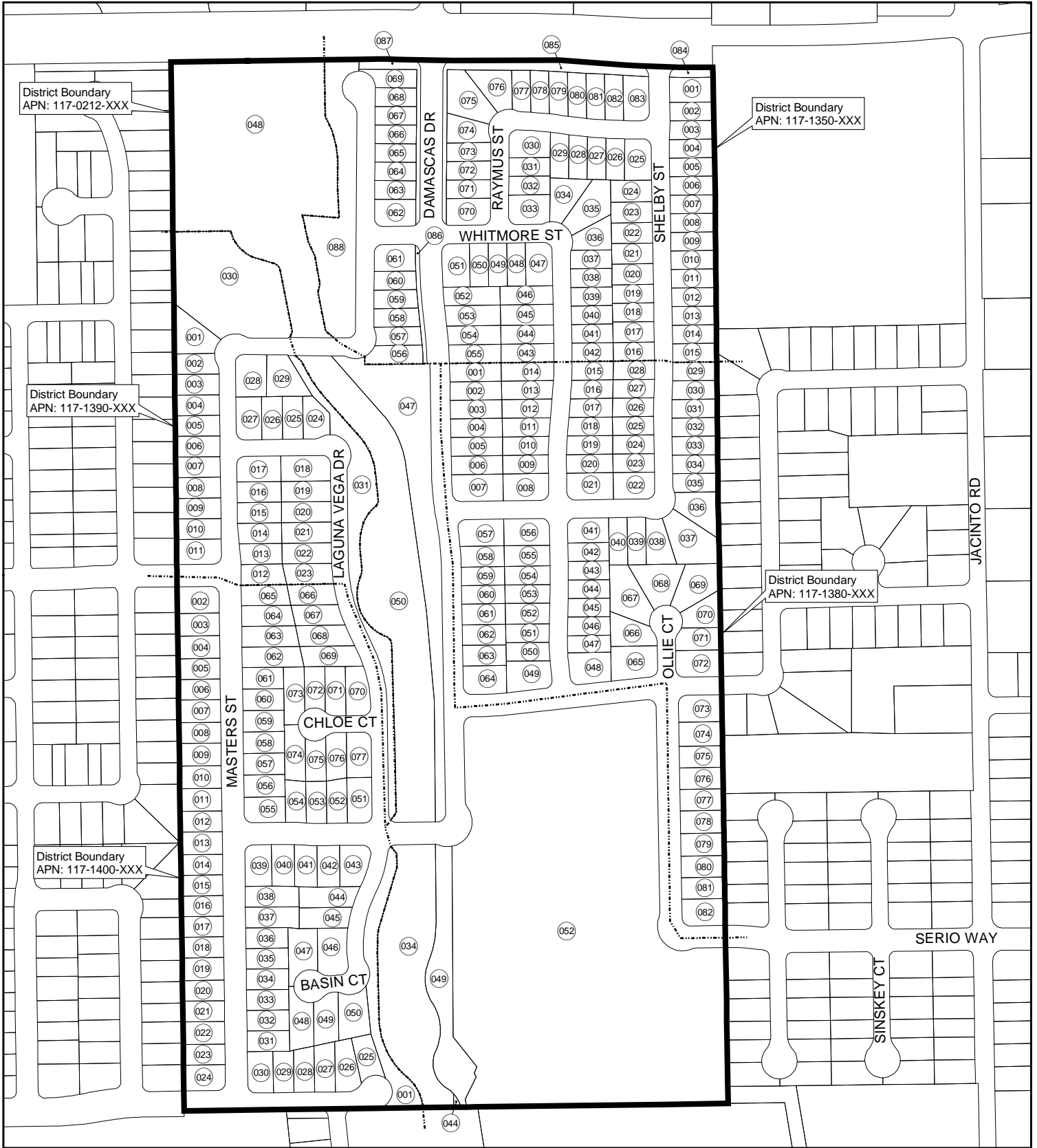
B Mueller
7/12/05



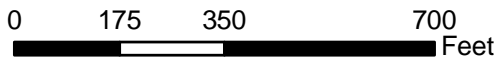
	District Boundary
	Delineates Assessor's Book Pages





Neighborhood Landscaping District Annexation #15 - Laguna Vega



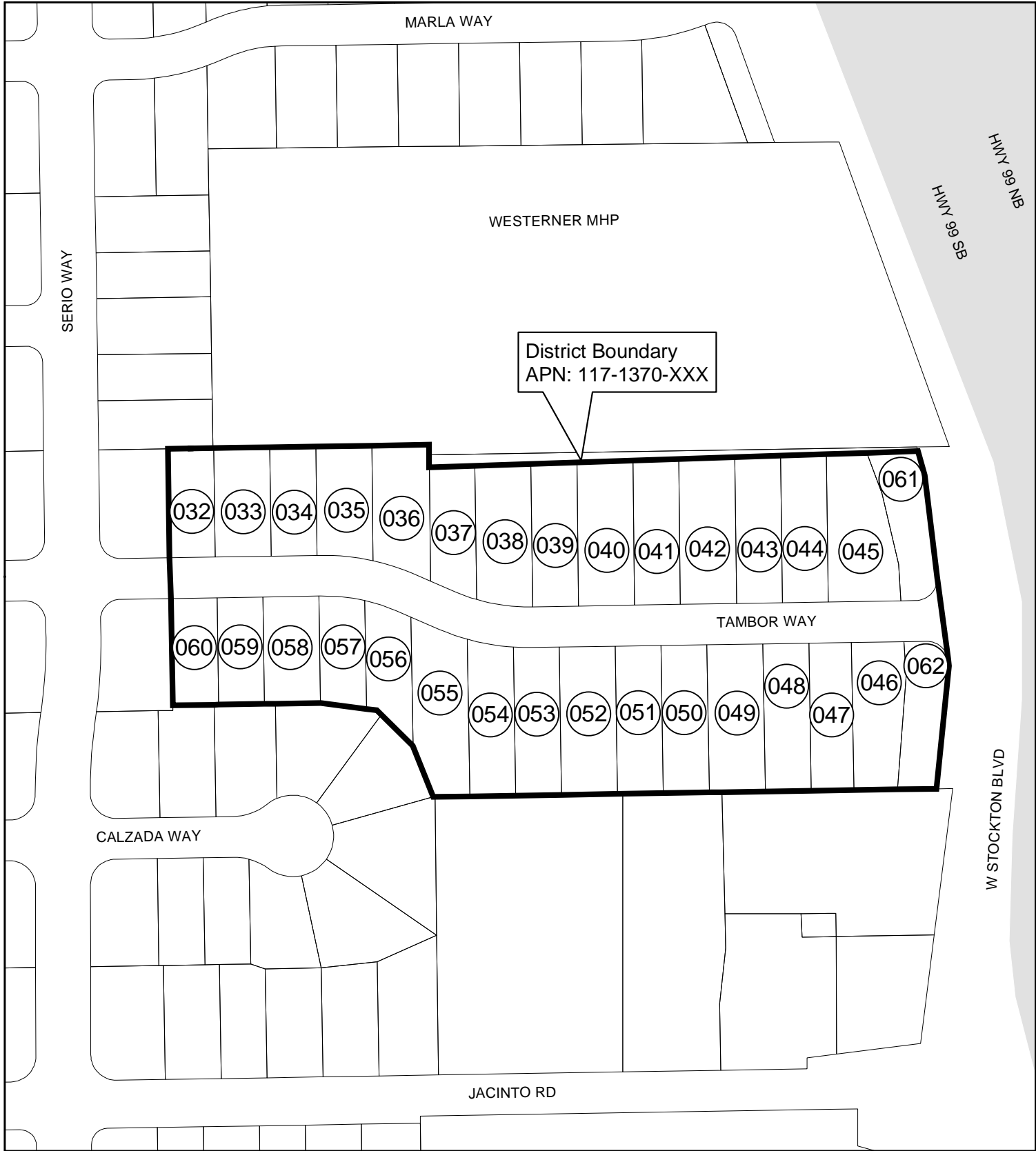
B Mueller
7/20/05




 District Boundary
 Delineates Assessor's Book Pages





Neighborhood Landscaping District Annexation #16 - Jacinto Village #3



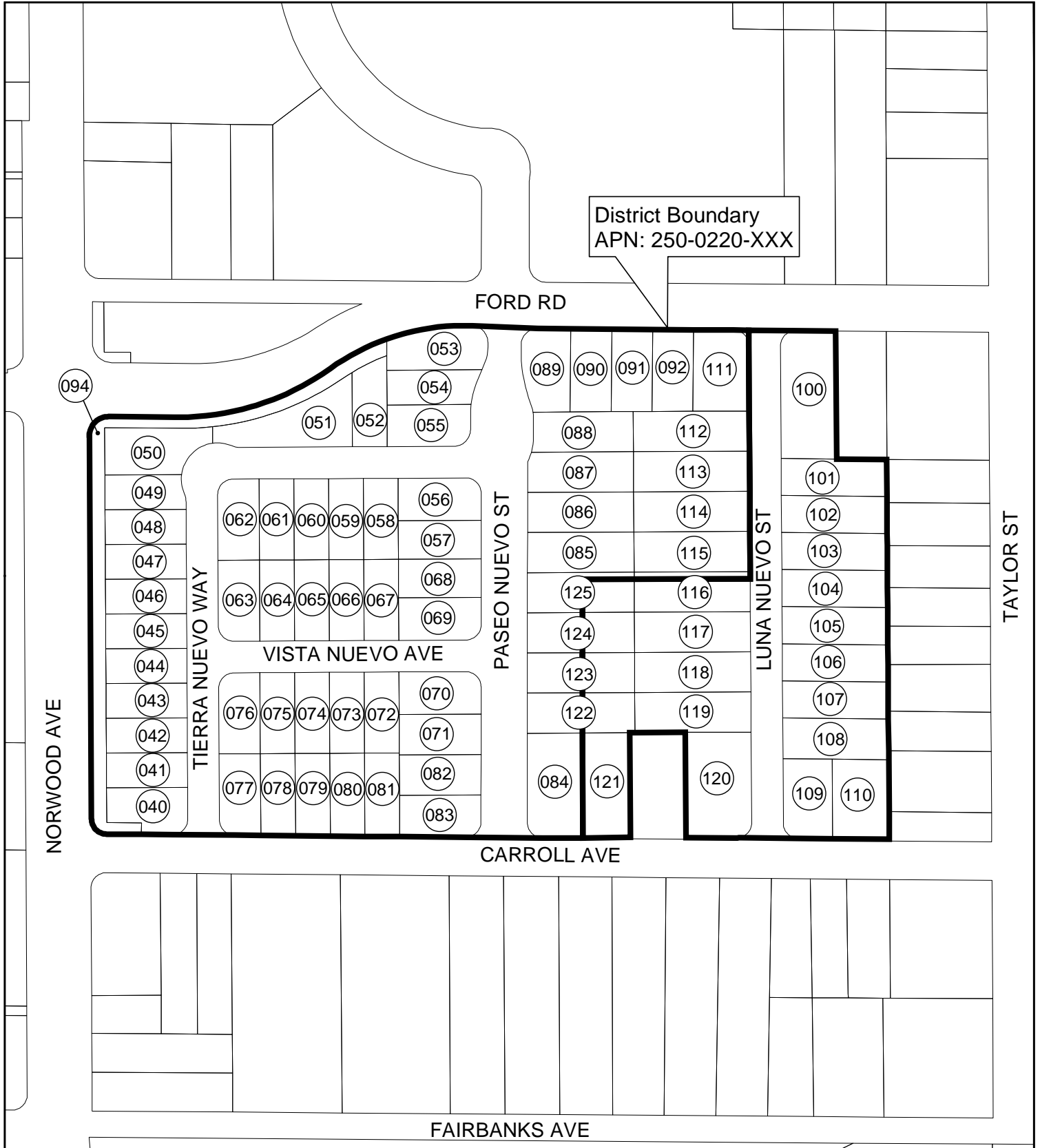
B Mueller
7/22/05



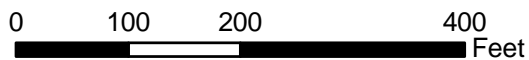
	District Boundary
	Delineates Assessor's Book Pages





Neighborhood Landscaping District Annexation #17 & 21 - Del Paso Nuevo #1 & #3



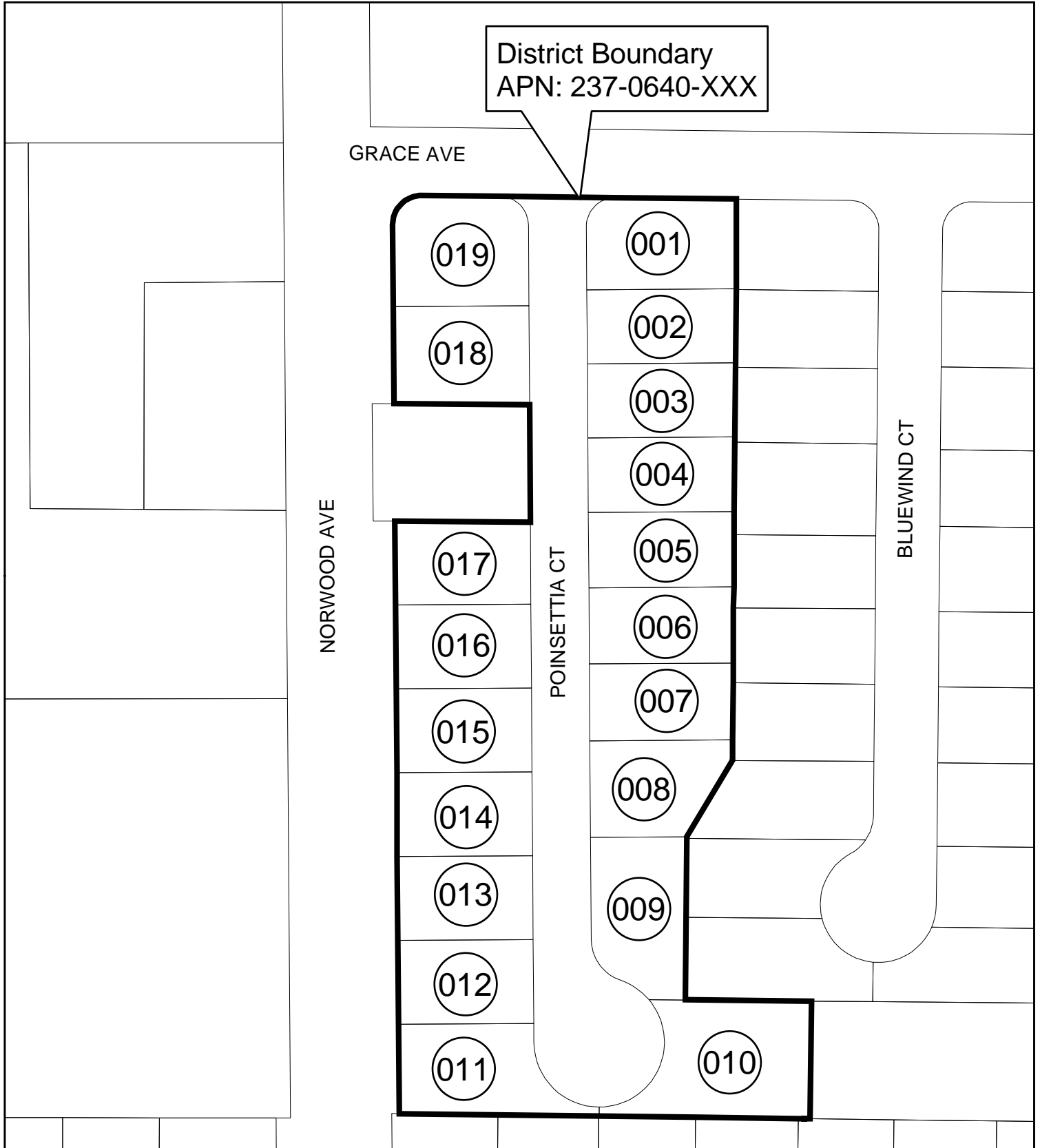
B Mueller
7/14/05



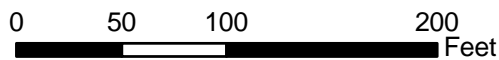
	District Boundary
	Delineates Assessor's Book Pages





Neighborhood Landscaping District
Annexation #18 - Sunrise 94



B Mueller
7/13/05

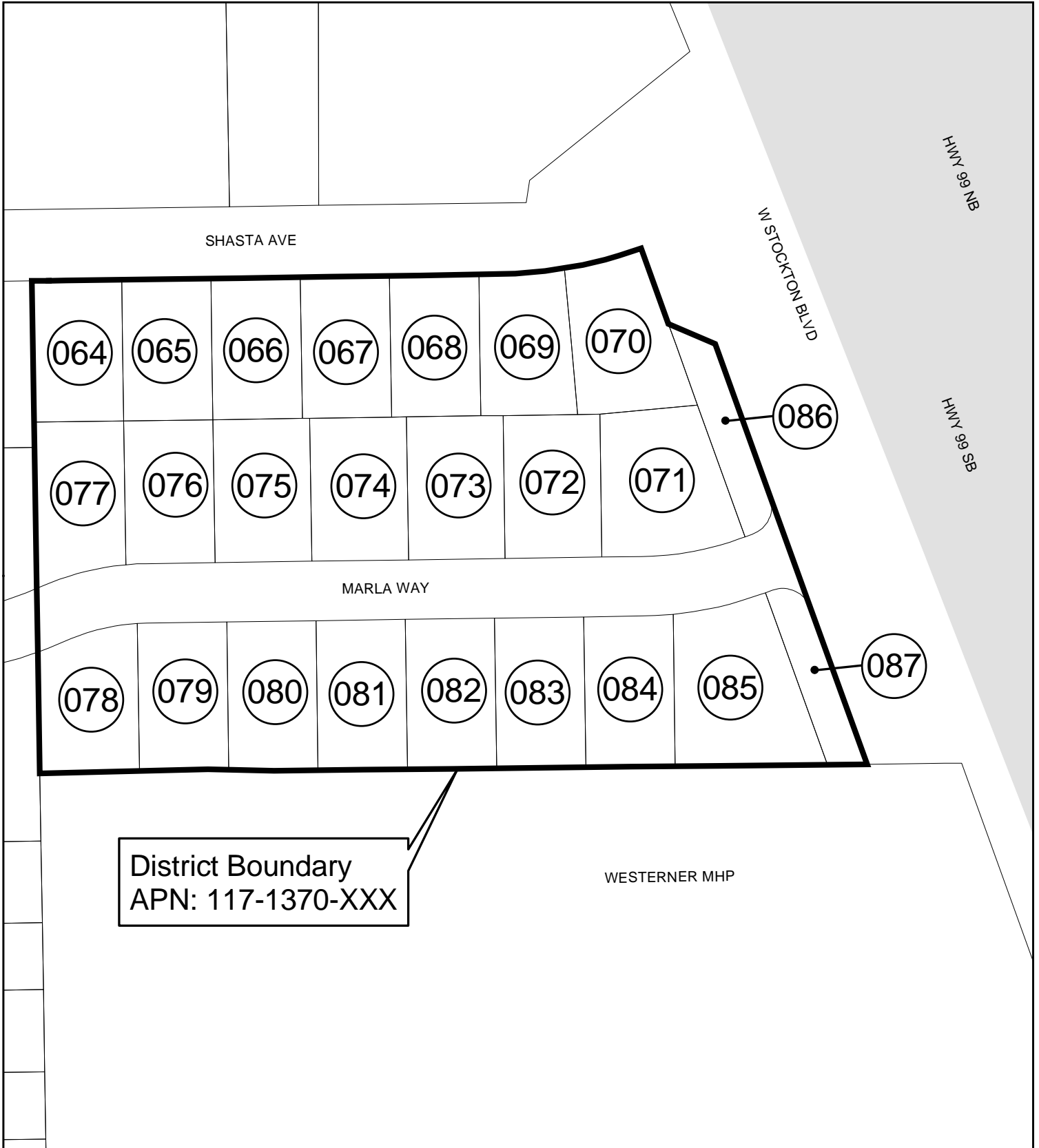


 District Boundary


 Delineates Assessor's Book Pages



Neighborhood Landscaping District Annexation #19 - Shasta Meadows



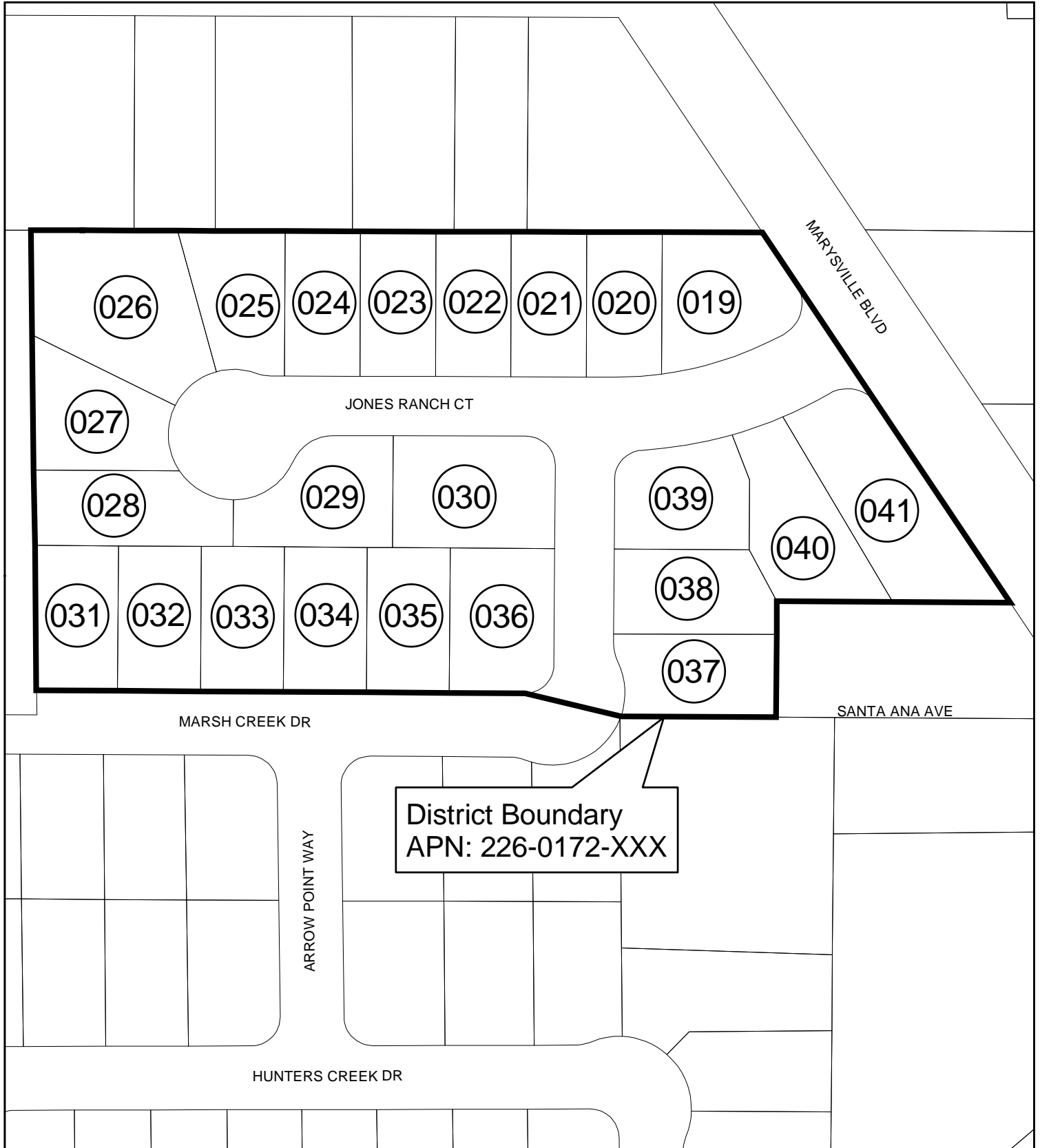
B Mueller
7/22/05




	District Boundary
	Delineates Assessor's Book Pages





Neighborhood Landscaping District Annexation #20 - Jones Ranch



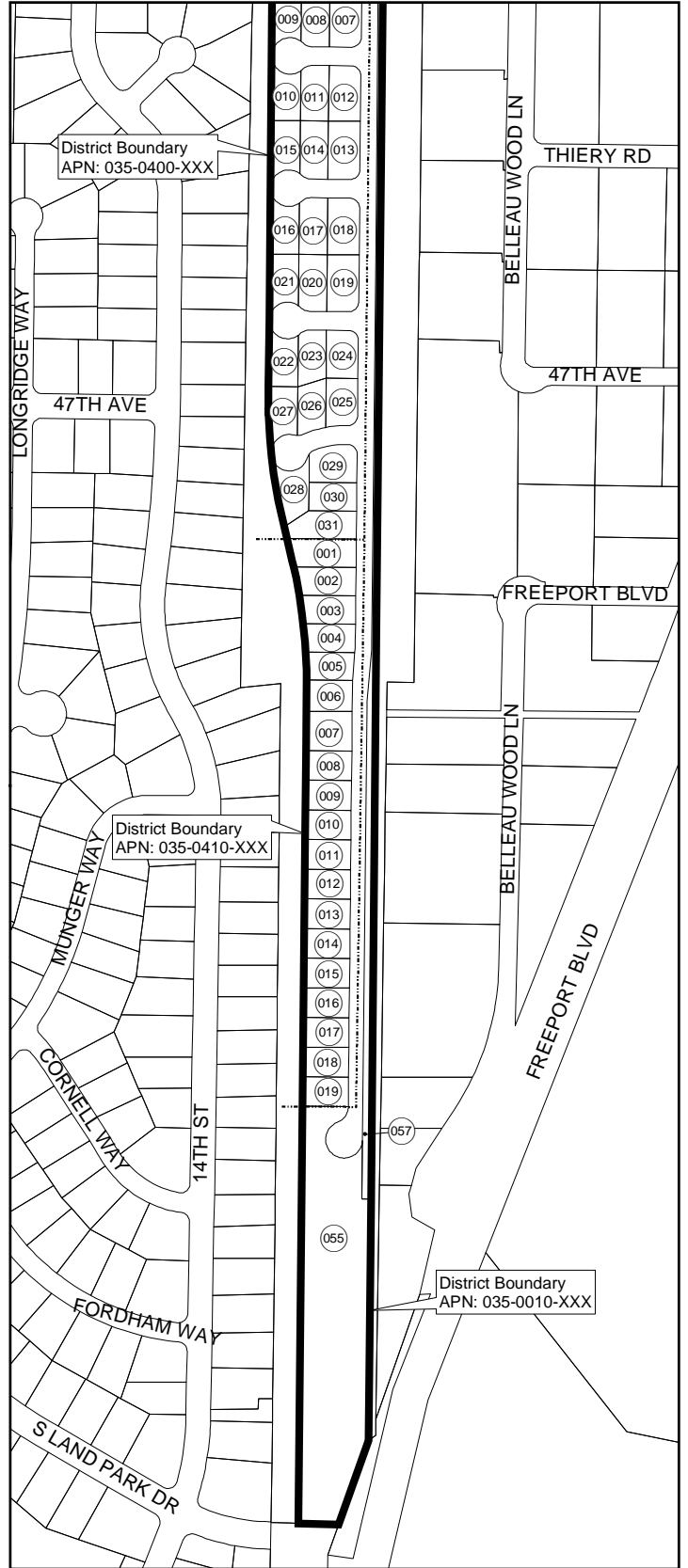
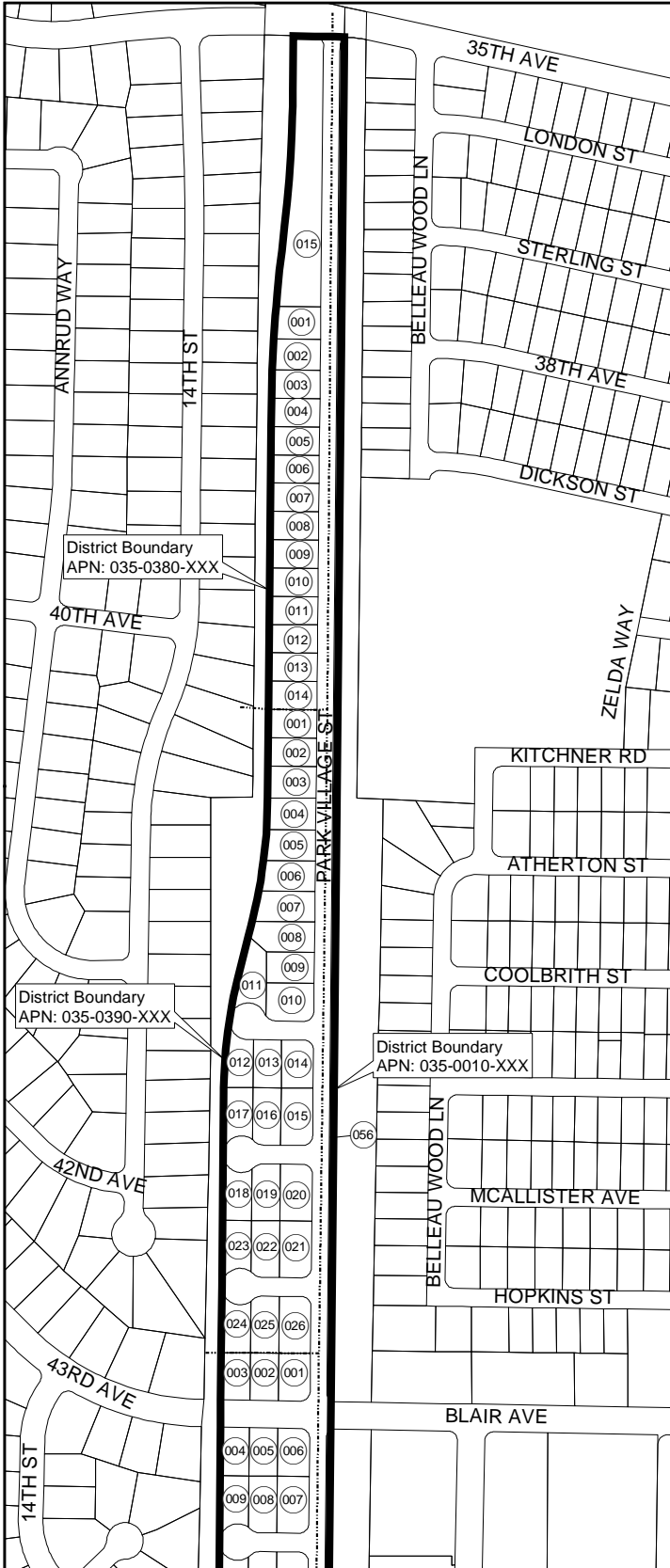
B Mueller
7/22/05




	District Boundary
	Delineates Assessor's Book Pages





Neighborhood Landscaping District Annexation #21 - East Land Park Village



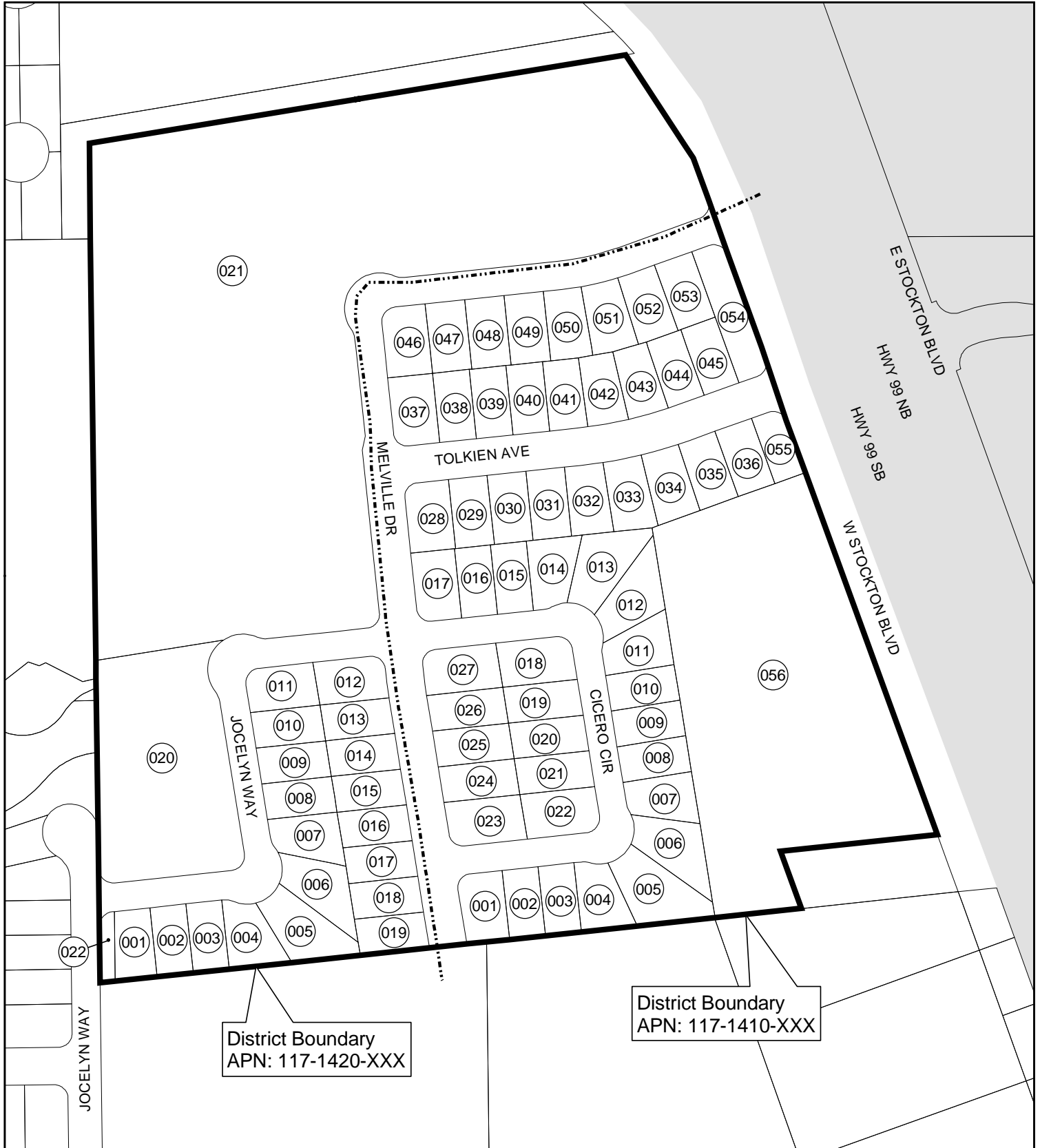
B Mueller
7/23/05



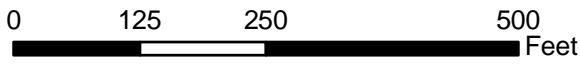
 District Boundary
 Delineates Assessor's Book Pages





Neighborhood Landscaping District Annexation #23 - Laguna Vista



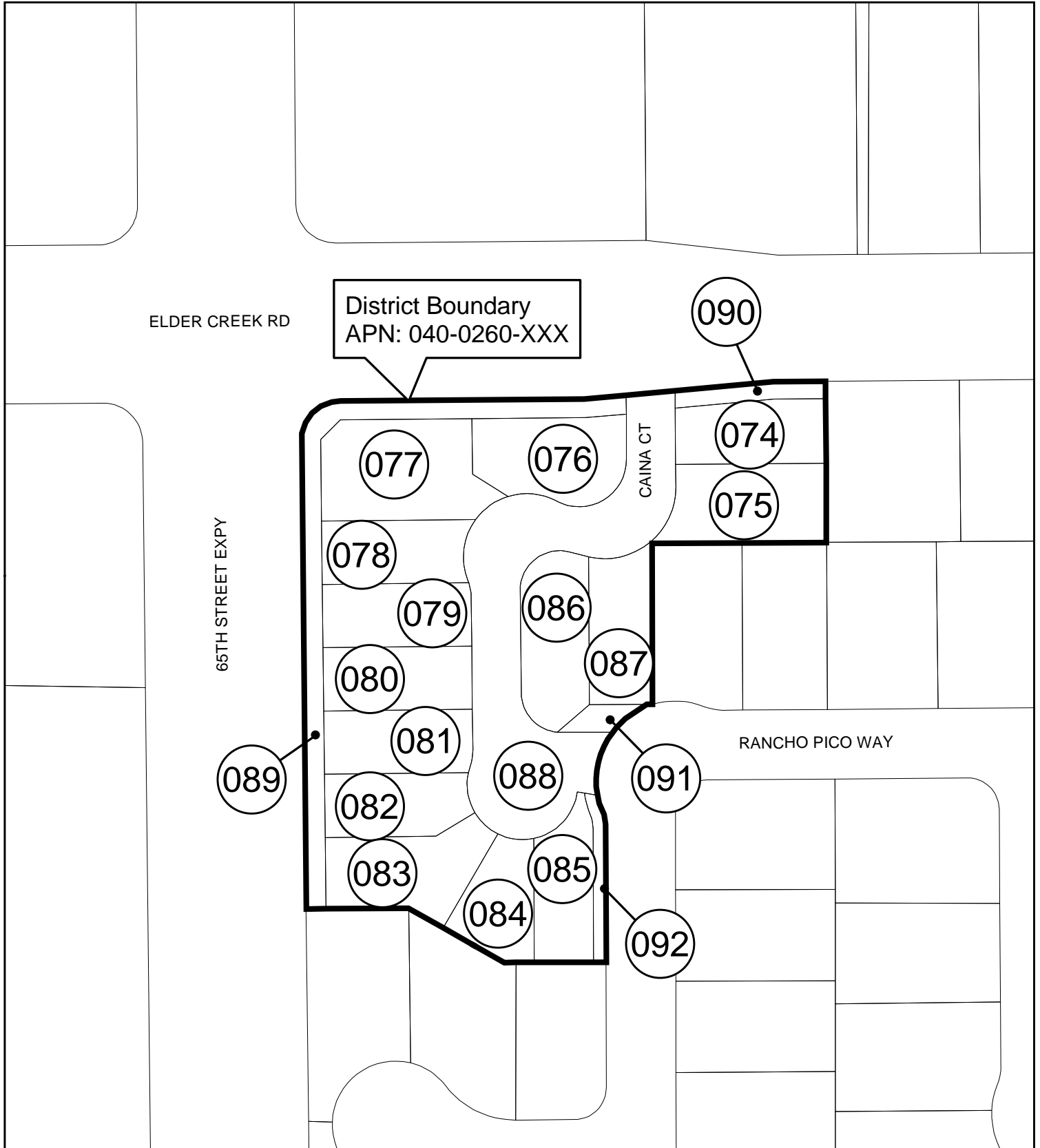
B Mueller
7/21/05



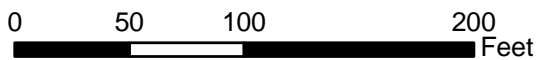
	District Boundary
	Delineates Assessor's Book Pages





Neighborhood Landscaping District Annexation #24 - Elder Place



B Mueller
7/18/05



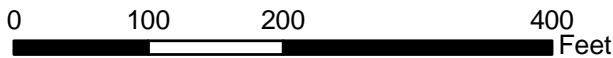
 District Boundary
 Delineates Assessor's Book Pages





Neighborhood Landscaping District Annexation #25 - Brookfield Meadows Unit #2



B Mueller
7/25/05



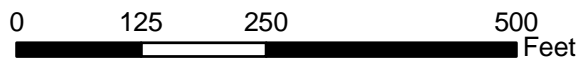
 District Boundary
 Delineates Assessor's Book Pages





Neighborhood Landscaping District Annexation #26 - Sheldon Whitehouse



B Mueller
6/12/06




 District Boundary
 Delineates Assessor's Book Pages





Neighborhood Landscaping District Annexation #27 - Zorba Ct.



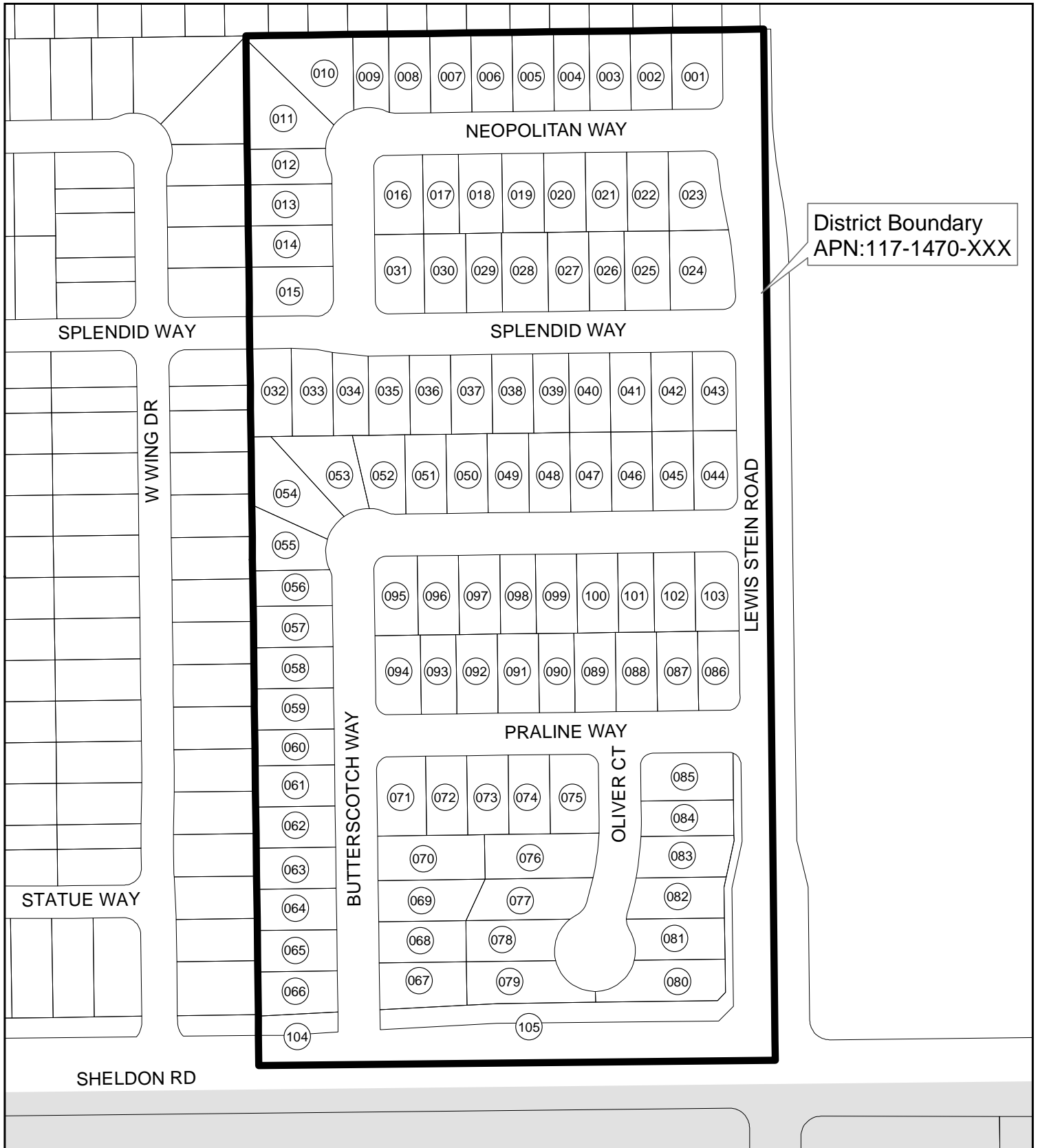
B Mueller
5/12/06



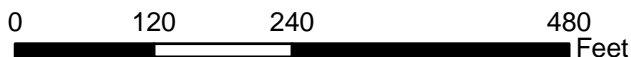
 District Boundary
 Delineates Assessor's Book Pages





Neighborhood Landscaping District Annexation #29 - Sheldon Farms



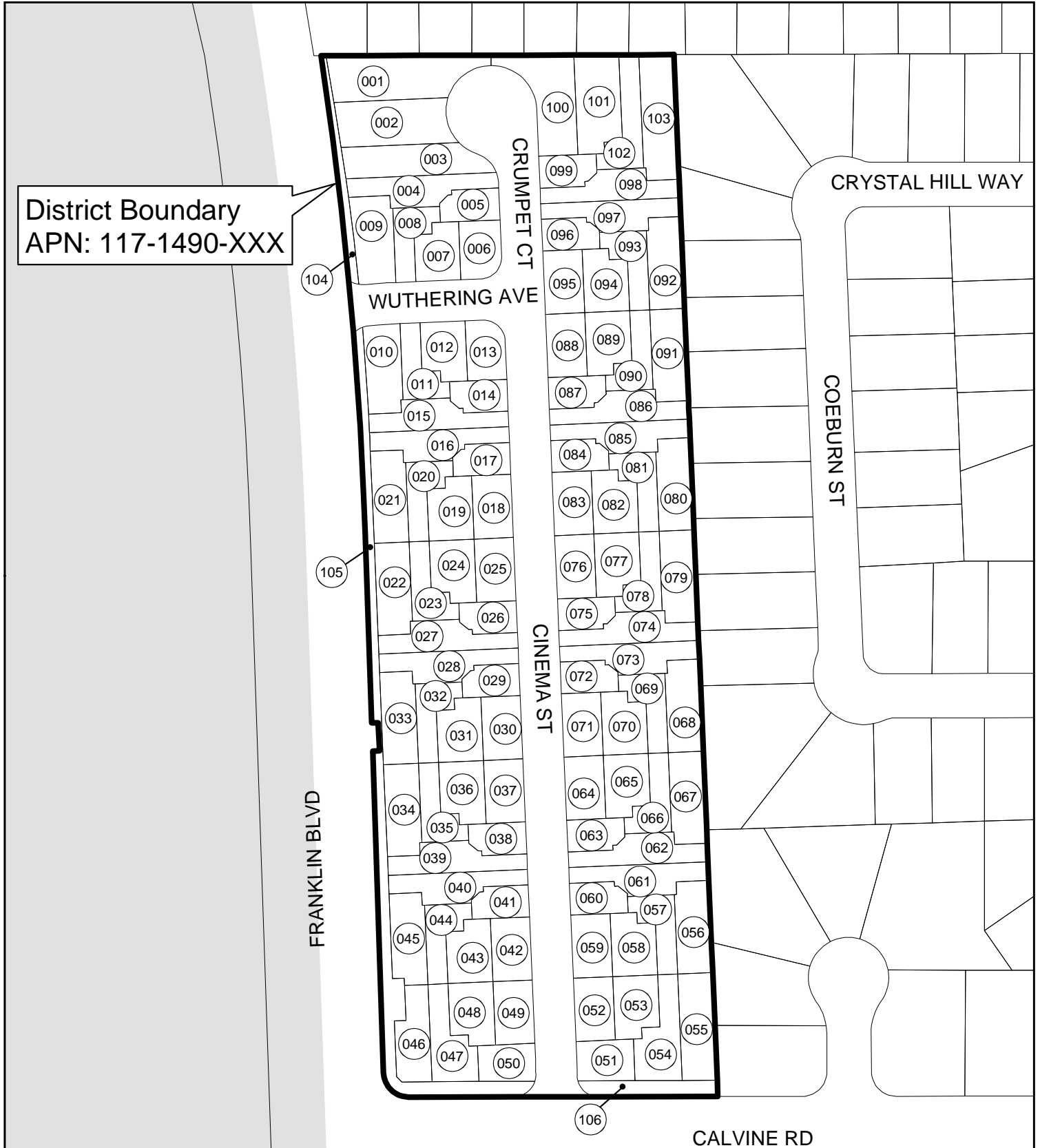
B Mueller
05/26/06



 District Boundary
 Delineates Assessor's Book Pages




Neighborhood Landscaping District Annexation #30 - Wickford Square





District Boundary
APN: 117-1490-XXX



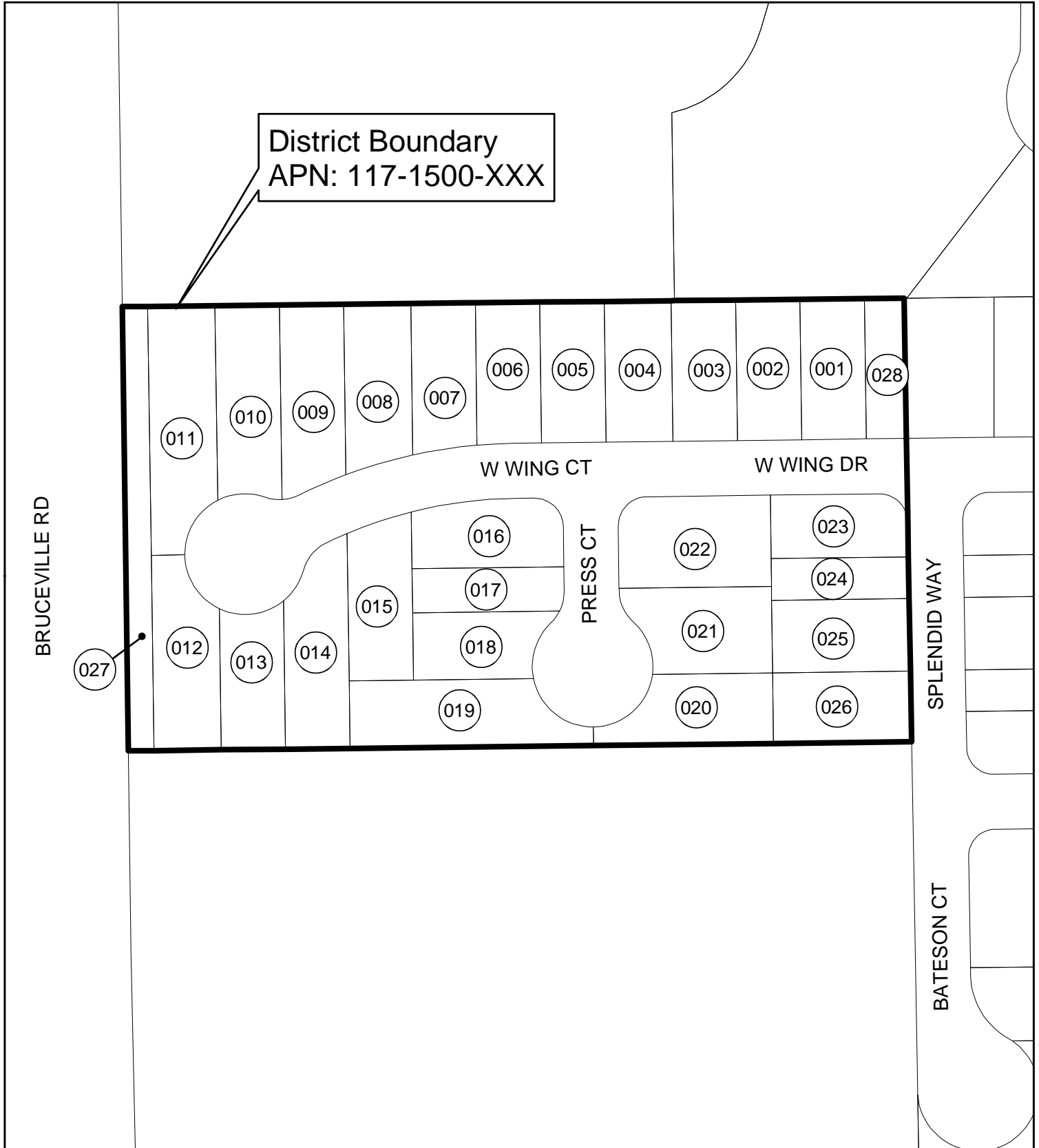
B Mueller
3/14/07



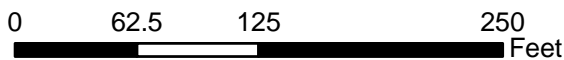
 District Boundary
 Delineates Assessor's Book Pages



Neighborhood Landscaping District Annexation #31 - Cameron 5



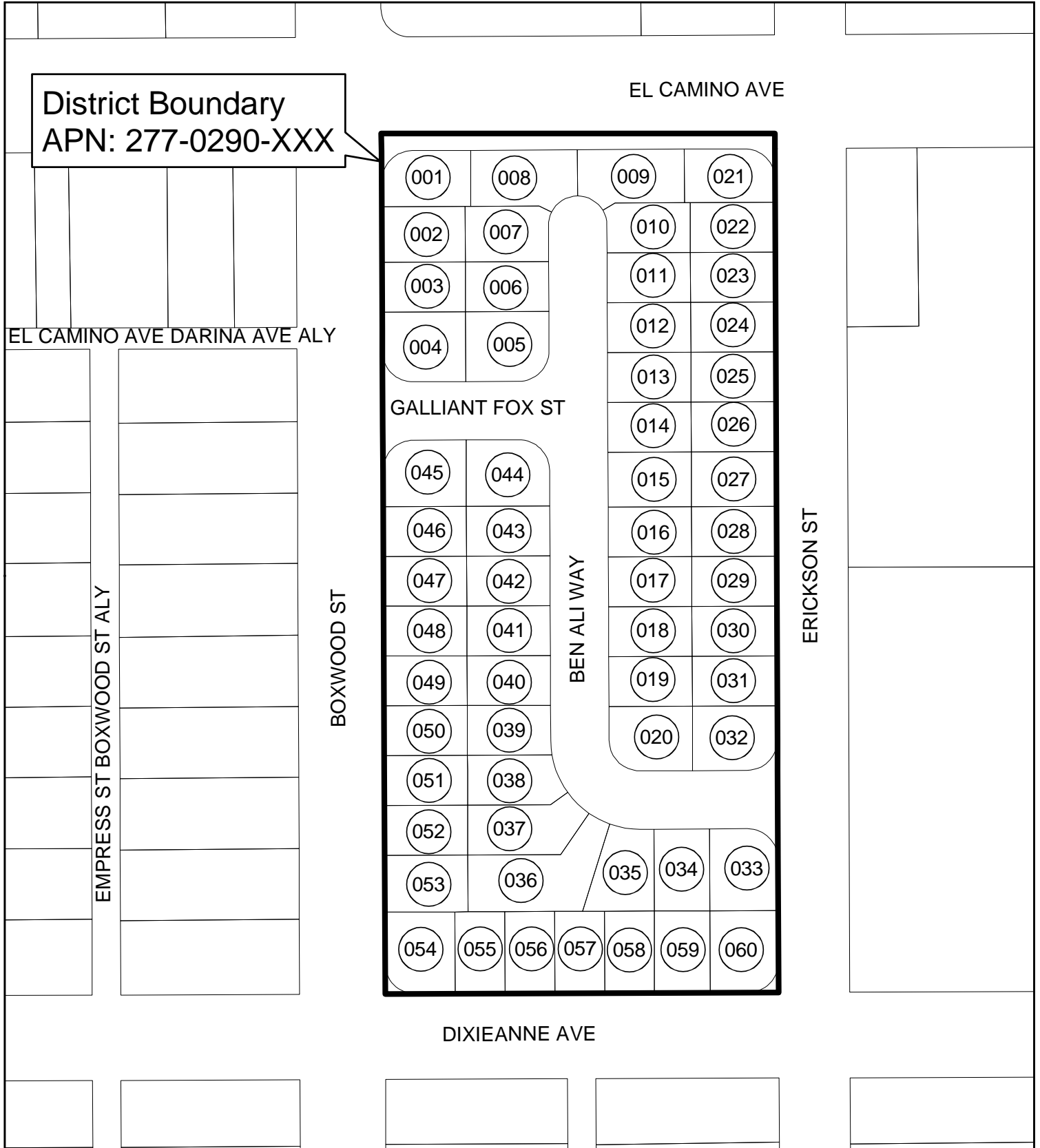
B Mueller
3/14/07




	District Boundary
	Delineates Assessor's Book Pages





Neighborhood Landscaping District Annexation #32 - Evergreen Phase I



District Boundary
APN: 277-0290-XXX



	District Boundary
	Delineates Assessor's Book Pages



Neighborhood Landscaping District Annexation #33 - 66th Street Subdivision

